

1. Classificação INPE-COM. 3/NTE CDU: 629.783:525:738.34(083.83)		2. Período até Dezembro/77	4. Critério de Distribuição: interna <input type="checkbox"/> externa <input checked="" type="checkbox"/>
3. Palavras Chaves (selecionadas pelo autor) CATÁLOGO DE IMAGENS IMAGENS - ERTS (LANDSAT) SATÉLITE - RECURSOS NATURAIS			
5. Relatório nº INPE-1094-NTE/105	6. Data Agosto 1977	7. Revisado por <i>Marcio N. Barbosa</i> Marcio N. Barbosa	
8. Título e Sub-Título CATÁLOGO GERAL DE IMAGENS DE SATÉLITES TECNOLÓGICOS PARA RECURSOS TERRESTRES VOLUME VII		9. Autorizado por <i>Nelson de Jesus Parada</i> Nelson de Jesus Parada Diretor	
10. Setor <i>CPI/BIT</i> <i>/DPD</i>	Código	11. Nº de cópias 350	
12. Autoria <i>Banco de Imagens Terrestres</i> <i>Divisão de Processamento de Dados</i>		14. Nº de páginas 80	
13. Assinatura Responsável		15. Preço	
16. Sumário/Notas <i>Este catálogo tem como objetivo principal fornecer informações aos usuários em geral sobre os produtos obtidos através do sistema INPE-LANDSAT (ex-ERTS).</i> <i>Este sistema compreende:</i> <i>. Estação de Recepção e Gravação de Dados - Cuiabá - MT</i> <i>. Laboratório Eletrônico de Processamento de Imagens - Cachoeira Paulista - SP</i> <i>. Laboratório de Processamento Fotográfico - Cachoeira Paulista - SP</i> <i>. Banco de Imagens Terrestres - Cachoeira Paulista - SP</i>			
17. Observações <i>Este volume será periodicamente atualizado durante o ano de 1977.</i>			



15 de agosto de 1977

Ref.: 100.801-77.
CIRCULAR

Prezado(a) Senhor(a):

Em continuidade ao nosso sistema de informações de dados dos satélites LANDSAT, recebidos e processados pelo nosso Departamento de Produção de Imagens, estamos anexando, a esta, o Volume VII do Catálogo Geral de Imagens, que inclui os dados processados no período de janeiro a março de 1977.

Alertamos o fato de que o período mencionado acima na realidade não corresponde às datas de passagem do satélite, já que o processamento é baseado nos pedidos de usuários. Assim, por exemplo, são encontrados neste catálogo dados obtidos em 1976 e até em 1973, somente a pouco tempo requisitados.

O Volume VI, distribuído no ano passado incluiu, além da primeira emissão datada de 07/07/76, uma atualização no final do ano, em 15/12/76. Caso não possua este volume completo, entre em contato conosco em um dos nossos endereços (São José dos Campos ou Cachoeira Paulista) e teremos prazer em enviá-lo.

Agora, passamos a algumas informações que julgamos de interesse geral:

A) LANDSAT-1

O satélite LANDSAT-1, lançado em julho de 1972 pela NASA e normalmente rastreado por nossa Estação de Cuiabá, desde maio de 1973, foi retirado de operação em outubro do ano passado, por problemas técnicos a bordo. Assim, desde novembro de 1976, estamos recebendo e gravando sinais do LANDSAT-2, que possui características idênticas as do satélite anterior.

B) LANDSAT-C

O próximo satélite a ser lançado pela NASA, o LANDSAT-C, que após entrar em operação será denominado LANDSAT-3, teve seu lançamento adiado de outubro de 1977 para janeiro de 1978, conforme informações recebidas da NASA, durante a última Reunião de Coordenação das Estações LANDSAT, realizada no INPE em abril passado. Informações a respeito das modificações nos atuais equipamentos a bordo dos satélites LANDSAT 1 e 2, que serão estabelecidas no LANDSAT-C, serão oportunamente distribuídas aos usuários.

C) Preços dos Produtos

A partir de agosto próximo entrará em vigor uma nova tabela de preços para os nossos produtos LANDSAT, tendo em vista os constantes aumentos nas matérias primas, cuja grande maioria ainda é de origem importada. Lembramos que nossos preços continuarão sendo, em média, inferiores aos cobrados pelo EROS Data Center em Sioux Falls, agência central de distribuição de dados LANDSAT para os Estados Unidos da América e grande parte do mundo.

D) Sistema de Referência para Localização da Imagem

Brevemente, mudaremos os códigos do nosso sistema atual de localização da imagem LANDSAT (órbita e ponto) com o objetivo de integrarmos o Sistema Mundial de Referência, atualmente em vigor nas Estações dos E.U.A., Canadá e Itália. Este sistema de referência tem se mostrado bastante eficiente não só na localização da imagem para pedidos aos centros distribuidores, como também na própria guarda e acesso, por parte dos usuários.

Na próxima atualização deste Volume VII, será anexado o novo Mapa de Cobertura da Estação de Cuiabá, mostrando os novos códigos das órbitas e pontos (centros pré-determinados de obtenção de imagem).

E) Produtos Coloridos

Já está em operação normal a nossa linha de produção para produtos coloridos, nas escalas 1:1.000.000 (processamento automático) e 1:500.000. O prazo para atendimento na escala 1:1.000.000 é o mesmo dos produtos em preto e branco, ou seja, aproximadamente 1 mês após a chegada do pedido em Cachoeira Paulista (deve ser frizado que a existência da imagem já processada e mencionada no catálogo é fundamental para a garantia deste prazo). Com o objetivo de incentivarmos os pedidos de imagens coloridas decidimos cancelar temporariamente a taxa de geração do produto. Assim, nossa nova tabela de preços mencionará apenas o custo da reprodução colorida, não incluindo o custo de geração.

OBS.: Algumas imagens, por problemas técnicos durante sua geração, são inviáveis de serem processadas a cores, embora mencionadas nos catálogos. Neste caso, nosso Banco de Imagens Terrestres entrará em contato com o usuário solicitando informações para substituição.

F) Informações sobre Andamento de Pedidos e Qualidade dos Produtos Recebidos

Para maior rapidez de informações sobre o andamento de algum pedido assim como referentes à qualidade dos produtos recebidos utilize os seguintes canais:

Telefone: 526 - (Cachoeira Paulista-SP)
At.: Banco de Imagens Terrestres

Telex: 122160 INPE BR
Horário: 2^a às 6^as
7:30 às 11:30 hs.
13:00 às 17:00 hs.

Sendo o que se nos apresenta para o momento, subsc
vemo-nos

Atenciosamente,


Nelson de Jesus Párada
Diretor

MNB/nmb.

OBSERVAÇÕES

Para pedido de imagens utilizar formulário próprio.

Endereço para informações:

Instituto de Pesquisas Espaciais (INPE)

Caixa Postal 01

Banco de Dados Terrestres

12.630 - Cachoeira Paulista

São Paulo - Brasil

Telefone 526

Telex: 12 2160 INPE BR

INSTITUTO DE PESQUISAS ESPACIAIS (INPE)

1 DIVISAO DE BANCO DE DADOS - BANCO DE IMAGENS TERRESTRES 4
 7/07/76 ORBITA BASE 178 2 DATA DE PASSAGEM 13/09/75 3 PAG 1
 LANDSAT 1 5 ORBITA REAL 15991 6 11
 7 9 10 RBV-QUALIDADE-MSS
 IDENTIFICACAO LATITUDE LONGITUDE PT CN 1 2 3 4 5 6 7
 75256/120507 N 01/26/00 W 042/14/00 11 70 11 11 11
 75256/120532 N 00/03/00 W 041/52/00 12 70 11 11 11 21
 75256/120557 S 01/26/00 W 042/50/00 13 70 11 11 11

1 - DATA - de emissão da imagem

2 - ORBITA BASE - órbita constante de passagem do satélite. Consulte mapa de órbitas, anexo.

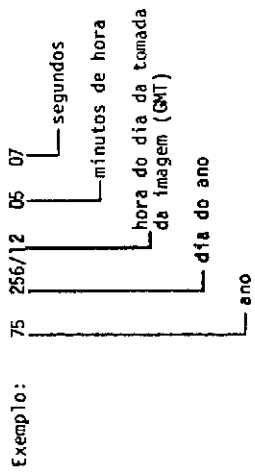
3 - DATA - de tomada da imagem

4 - PAGINA - nº de ordem das páginas para esta mesma órbita real.

5 - Nº SÉRIE - do satélite LANDSAT (1 ou 2).

6 - ORBITA REAL - nº de ordem para determinada órbita base, data de passagem e série do satélite.

7 - IDENTIFICAÇÃO - da cena



8 - LATITUDE E LONGITUDE - do centro da cena

9 - PONTO (PT) - localização do centro da cena na para determinada latitude. Consulte mapa de órbita, anexo.

10 - % COBERTURA DE NUVENS (CN) - estimativa para a cena

11 - QUALIDADE - representada por 2 dígitos. O da esquerda indica qualidade de RADIOMETRICA e o da direita GEOMETRICA. Particular para cada canal, tomando os valores:

- 1 - boa
- 2 - regular
- 3 - ruins

Canais não processados são representados por brancos nas colunas correspondentes.

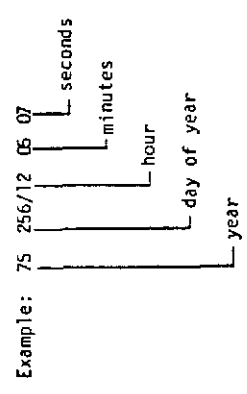
INSTITUTO DE PESQUISAS ESPACIAIS (INPE)

1 DIVISAO DE BANCO DE DADOS - BANCO DE IMAGENS TERRESTRES 4
 7/07/76 ORBITA BASE 178 2 DATA DE PASSAGEM 13/09/75 3 PAG 1

LANDSAT 1 5 ORBITA REAL 15991 6 11
 8 9 10 RBV-QUALIDADE-MSS

IDENTIFICACAO	LATITUDE	LONGITUDE	PT	CN	1	2	3	4	5	6	7
75256/120507	N 01/26/00	W 042/14/00	11	70						11	11 11
75256/120532	N 00/03/00	W 041/52/00	12	70						11	11 11 21
75256/120557	S 01/26/00	W 042/50/00	13	70						11	11 11 11

- 1 - DATE - Catalogue date
- 2 - PATH LINE - See map of coverage
- 3 - ACQUISITION TIME
- 4 - PAGE - number of order for the pages of the same orbit.
- 5 - SERIAL NUMBER - LANDSAT number (1 or 2)
- 6 - REVOLUTION ORBIT NUMBER
- 7 - SCENE IDENTIFICATION (data and acquisition time)
- 8 - LATITUDE AND LONGITUDE - of scene center
- 9 - ROW - lines of approximately equal predetermined scene center latitude which intersect the path lines. See map of coverage.
- 10 - CLOUD COVERAGE - percentage
- 11 - QUALITY - represented by 2 digits. Left digit indicates RADIOMETRIC quality and right digit indicates GEOMETRIC quality, within the band. The following values can be used to each digit:
 - 1 - good
 - 2 - regular
 - 3 - poor



Blanks will represent the bands not processed or not available.

TRINIDAD E TOBAGO

VENEZUELA

SURINAME FRANCESA

GUIANA FRANCESA

BRASIL

BOLÍVIA

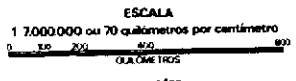
PARAGUAI

ARGENTINA

URUGUAI

ATLÂNTICO

OCEANO



- CONVENÇÕES
- CAPITAL DE PAÍS SOBERANO
 - CAPITAL DE OUTROS ESTADOS
 - PRINCIPAIS CIDADES
 - OUTRAS CIDADES
 - PRINCIPAIS RODOVIAS
 - ALTITUDES EM METROS
 - OUTRAS DIVISAS
 - DIVISAS INTERNACIONAIS



INSTITUTO DE PESQUISAS ESPACIAIS (INPE)
 DIVISAO DE BANCO DE DADOS - BANCO DE IMAGENS TERRESTRES

ATUALIZACAO DE CATALOGO EMITIDA EM 2/07/77 PAG 1

ITEM	ORBITA BASE	SAT	ORBITA REAL	NUM.PAG	OBSERVACOES
00001	122	L1	05895	01	
00002	122	L1	13174	01	
00003	122	L1	20704	01	
00004	122	L1	20955	01	
00005	123	L1	19952	01	
00006	123	L1	20956	01	
00007	123	L1	21207	01	
00008	136	L1	20216	01	
00009	136	L1	20467	01	
00010	136	L1	20713	01	
00011	136	L1	20969	01	
00012	137	L1	20970	01	
00013	150	L1	20230	01	
00014	150	L1	20732	01	
00015	151	L1	20733	01	
00016	151	L1	20984	01	
00017	164	L1	20746	01	
00018	165	L1	20747	01	
00019	165	L1	20998	01	
00020	178	L1	12979	01	
00021	178	L1	16242	01	
00022	178	L1	20007	01	
00023	178	L1	20509	01	
00024	178	L1	20760	01	
00025	178	L1	21011	01	
00026	179	L1	16243	01	
00027	179	L1	21012	01	
00028	192	L1	16507	01	
00029	192	L1	20523	01	
00030	192	L1	21025	01	
00031	193	L1	18014	01	
00032	206	L1	21039	01	
00033	220	L1	05491	01	
00034	220	L1	05993	01	
00035	220	L1	20300	01	
00036	220	L1	20551	01	
00037	234	L1	20816	01	
00038	248	L1	18320	01	
00039	248	L1	20579	01	
00040	248	L1	20830	01	
00041	262	L1	05282	01	
00042	262	L1	18334	01	
00043	262	L1	20593	01	
00044	262	L1	20844	01	
00045	276	L1	20607	01	
00046	276	L1	20858	01	
00047	290	L1	20370	01	
00048	290	L1	20872	01	
00049	304	L1	05073	01	
00050	304	L1	20133	01	

INSTITUTO DE PESQUISAS ESPACIAIS (INPE)

DIVISAO DE BANCO DE DADOS - BANCO DE IMAGENS TERRESTRES

ATUALIZACAO DE CATALOGO EMITIDA EM 2/07/77 PAG 2

ITEM	ORBITA BASE	SAT	ORBITA REAL	NUM.PAG	OBSERVACOES
00051	304	L1	20384	01	
00052	304	L1	20635	01	
00053	318	L1	20147	01	
00054	318	L1	20398	01	
00055	318	L1	20649	01	
00056	318	L1	20900	01	
00057	332	L1	20663	01	
00058	332	L1	20914	01	
00059	345	L1	20174	01	
00060	345	L1	20676	01	
00061	345	L1	20927	01	
00062	346	L1	20928	01	
00063	359	L1	16674	01	
00064	359	L1	19937	01	
00065	359	L1	20439	01	
00066	359	L1	20690	01	
00067	360	L1	16424	01	
00068	360	L1	17679	01	
00069	360	L1	20691	01	
00070	360	L1	20942	01	
NCRED/PED 00000					
* FIM *					

INSTITUTO DE PESQUISAS ESPACIAIS (INPE)

DIVISAO DE BANCO DE DADOS - BANCO DE IMAGENS TERRESTRES

2/07/77 ORBITA BASE 122 DATA DE PASSAGEM 19/09/73 PAG 1

LANDSAT 1 ORBITA REAL 05895

IDENTIFICACAO	LATITUDE	LONGITUDE	PT	CN	RBV-QUALIDADE-MSS						
					1	2	3	4	5	6	7
73262/121000	S 04/22/00	W 037/47/00	15	90				21	21	21	11
73262/121025	S 05/49/00	W 038/13/00	16	70				11	11	31	11
73262/121050	S 07/15/00	W 038/33/00	17	0				21	21	31	11
73262/121115	S 08/42/00	W 038/54/00	18	70				21	11	21	11
73262/121320	S 15/56/00	W 040/38/00	23	40				11	11	31	11
73262/121345	S 17/22/00	W 040/59/00	24	10				21	11	31	11
73262/121410	S 18/49/00	W 041/21/00	25	90				21	11	31	11
73262/121435	S 20/15/00	W 041/42/00	26	80				21	21	31	11
73262/121500	S 21/41/00	W 042/04/00	27	70				21	21	21	21
73262/121525	S 23/07/00	W 042/27/00	28	30				21	21	31	31
73262/121550	S 24/34/00	W 042/49/00	29	80				21	21	21	31

* FIM *

ORS: ORDENE O CATALOGO POR ORBITA BASE E DATA DE PASSAGEM

INSTITUTO DE PESQUISAS ESPACIAIS (INPE)

DIVISAO DE BANCO DE DADOS - BANCO DE IMAGENS TERRESTRES

17/10/77 ORBITA BASE 360 DATA DE PASSAGEM 10/12/76 PAG 1

LANDSAT 2 ORBITA REAL 09591

IDENTIFICACAO	LATITUDE	LONGITUDE	PT	CN	MHV-QUALIDADE-MSS						
					1	2	3	4	5	6	7
76345/132212	N 05/44/00	W 059/55/00	08	100				11	11	11	11
76345/132237	N 04/17/00	W 060/21/00	09	80				11	11	11	11
76345/132302	N 02/51/00	W 060/39/00	10	30				11	11	11	11
76345/132327	N 01/25/00	W 060/58/00	11	20				11	11	11	11
76345/132352	S 00/01/00	W 061/16/00	12	30				11	11	11	11
76345/132417	S 01/28/00	W 061/34/00	13	30				11	11	11	11
76345/132442	S 02/55/00	W 061/52/00	14	20				11	11	11	11
76345/132507	S 04/22/00	W 062/09/00	15	60				11	11	11	11
76345/132532	S 05/49/00	W 062/35/00	16	90				11	11	11	11
76345/132557	S 07/15/00	W 062/55/00	17	70				11	11	11	11
76345/132622	S 08/42/00	W 063/15/00	18	60				11	11	11	11
76345/132647	S 10/09/00	W 063/35/00	19	70				11	11	11	11
76345/132712	S 11/36/00	W 063/56/00	20	70				11	11	11	11
76345/132737	S 13/03/00	W 064/16/00	21	90				11	11	11	11
76345/132802	S 14/30/00	W 064/37/00	22	80				11	11	11	11
76345/132827	S 15/57/00	W 064/58/00	23	50				11	11	11	11
76345/132852	S 17/23/00	W 065/19/00	24	80				11	11	11	11
76345/132917	S 18/49/00	W 065/40/00	25	80				11	11	11	11
76345/132942	S 20/15/00	W 066/02/00	26	60				11	11	11	11
76345/133007	S 21/42/00	W 066/24/00	27	20				11	11	11	11
76345/133032	S 23/09/00	W 066/47/00	28	20				11	11	11	11
76345/133057	S 24/36/00	W 067/09/00	29	10				11	11	11	11
76345/133122	S 26/02/00	W 067/32/00	30	10				11	11	11	11
76345/133147	S 27/28/00	W 067/55/00	31	10				11	11	11	11
76345/133212	S 28/54/00	W 068/19/00	32	30				11	11	11	11
76345/133237	S 30/20/00	W 068/44/00	33	30				11	11	11	11
76345/133302	S 31/46/00	W 069/09/00	34	50				11	11	11	11
76345/133327	S 33/12/00	W 069/34/00	35	50				11	11	11	11
76345/133352	S 34/38/00	W 070/00/00	36	20				11	11	11	11
76345/133417	S 36/04/00	W 070/27/00	37	0				11	11	11	11
76345/133442	S 37/30/00	W 070/55/00	38	30				11	11	11	11

* FIM *

ORDENE O CATALOGO POR ORBITA BASE E DATA DE PASSAGEM

INSTITUTO DE PESQUISAS ESPACIAIS (INPE)

DIVISAO DE BANCO DE DADOS * BANCO DE IMAGENS TERRESTRES

ATUALIZACAO DE CATALOGO EMITIDA EM 17/10/77

PAG 1

ITEM	ORBITA BASE	SAT	ORBITA REAL	NUM.PAG	OBSERVACDES
00001	122	L1	14429	01	
00002	123	L2	03079	01	
00003	123	L1	19450	01	
00004	123	L1	20705	01	
00005	123	L1	21458	01	
00006	123	L2	09605	01	
00007	123	L2	10358	01	
00008	136	L1	19463	01	
00009	136	L2	10120	01	
00010	137	L2	02842	01	
00011	137	L1	15950	01	
00012	137	L1	16452	01	
00013	137	L1	19464	01	
00014	137	L1	20468	01	
00015	137	L1	21221	01	
00016	150	L2	03106	01	
00017	150	L1	20481	01	
00018	151	L1	15964	01	
00019	151	L1	16466	01	
00020	151	L1	19478	01	
00021	151	L1	21235	01	
00022	151	L2	10135	01	
00023	165	L1	16229	01	
00024	165	L1	16480	01	
00025	165	L1	20496	01	
00026	178	L1	13983	01	
00027	178	L1	17497	01	
00028	178	L1	19505	01	
00029	178	L2	09158	01	
00030	178	L2	09409	01	
00031	178	L2	10413	01	
00032	178	L2	10664	01	
00033	179	L1	14235	01	
00034	179	L1	21263	01	
00035	179	L2	10163	01	
00036	192	L1	16005	01	
00037	192	L1	16256	01	
00038	192	L1	17511	01	
00039	192	L1	18264	01	
00040	192	L2	09172	01	
00041	192	L2	10176	01	
00042	192	L2	10427	01	
00043	193	L1	14751	01	
00044	193	L2	02898	01	
00045	193	L2	03149	01	
00046	193	L1	21277	01	
00047	193	L2	10177	01	
00048	206	L1	16270	01	
00049	206	L1	20537	01	
00050	206	L1	20788	01	

INSTITUTO DE PESQUISAS ESPACIAIS (INPE)

DIVISAO DE BANCO DE DADOS - BANCO DE IMAGENS TERRESTRES

ATUALIZACAO DE CATALOGO EMITIDA EM 17/10/77 PAG 2

ITFM	ORBITA BASE	SAT	ORBITA REAL	NUM.PAG	OBSERVACoes
00051	207	L1	16271	01	
00052	207	L1	18028	01	
00053	207	L1	21542	01	
00054	207	L2	10191	01	
00055	220	L2	02925	01	
00056	220	L2	03176	01	
00057	220	L1	21053	01	
00058	221	L2	02926	01	
00059	221	L2	08950	01	
00060	234	L1	21067	01	
00061	234	L1	21569	01	
00062	248	L2	02953	01	
00063	248	L1	21081	01	
00064	248	L1	21332	01	
00065	262	L1	18585	01	
00066	262	L1	21095	01	
00067	262	L1	21346	01	
00068	262	L2	10246	01	
00069	276	L2	02730	01	
00070	276	L1	15838	01	
00071	276	L1	17344	01	
00072	276	L1	21109	01	
00073	276	L2	10260	01	
00074	276	L2	11013	01	
00075	290	L1	14848	01	
00076	290	L1	20621	01	
00077	290	L1	21123	01	
00078	290	L2	10525	01	
00079	304	L1	16368	01	
00080	304	L1	18125	01	
00081	304	L1	20886	01	
00082	304	L1	21137	01	
00083	318	L1	18390	01	
00084	318	L1	19896	01	
00085	318	L2	09549	01	
00086	331	L1	20662	01	
00087	331	L1	20913	01	
00088	332	L2	02535	01	
00089	332	L1	16145	01	
00090	332	L1	20412	01	
00091	332	L1	21165	01	
00092	345	L1	17413	01	
00093	346	L2	02549	01	
00094	346	L1	20426	01	
00095	359	L1	19435	01	
00096	359	L1	20941	01	
00097	360	L1	20440	01	
00098	360	L2	09591	01	

NCREO/PED 00000

* FIM *

INSTITUTO DE PESQUISAS ESPACIAIS (INPE)

DIVISAO DE BANCO DE DADOS - BANCO DE IMAGENS TERRESTRES

2/07/77 ORBITA BASE 122 DATA DE PASSAGEM 23/02/75 PAG 1

LANDSAT 1 ORBITA REAL 13174

IDENTIFICACAO	LATITUDE	LONGITUDE	PT	CN	RBV-QUALIDADE-MSS						
					1	2	3	4	5	6	7
75054/115604	S 08/44/00	W 038/56/00	18	70				21	21	21	11
75054/115629	S 10/11/00	W 039/16/00	19	50				21	21	21	11
75054/115654	S 11/38/00	W 039/37/00	20	90				31	21	21	11
75054/115719	S 13/05/00	W 039/58/00	21	50				21	21	21	11
75054/115744	S 14/31/00	W 040/19/00	22	60				21	21	21	11
75054/115809	S 15/58/00	W 040/40/00	23	50				21	21	21	11
75054/115834	S 17/24/00	W 041/01/00	24	30				21	21	21	11
75054/115859	S 18/51/00	W 041/22/00	25	70				21	21	21	21
75054/115924	S 20/18/00	W 041/43/00	26	80				21	21	21	11

* FIM *

ORSI: ORDENE O CATALOGO POR ORBITA BASE E DATA DE PASSAGEM

INSTITUTO DE PESQUISAS ESPACIAIS (INPE)

DIVISAO DE BANCO DE DADOS - BANCO DE IMAGENS TERRESTRES

17/10/77 ORBITA BASE 122 DATA DE PASSAGEM 24/05/75 PAG 1

LANDSAT 1 ORBITA REAL 14429

IDENTIFICACAO	LATITUDE	LONGITUDE	PT	CN	RBV-QUALIDADE-MSS							
					1	2	3	4	5	6	7	
75144/114958	S 02/50/00	W 037/34/00	14	90				11	11	11	11	
75144/115023	S 04/17/00	W 037/52/00	15	10				11	11	11	11	
75144/115048	S 05/44/00	W 038/18/00	16	40				11	11	11	11	
75144/115113	S 07/10/00	W 038/38/00	17	100				11	11	11	11	
75144/115138	S 08/37/00	W 038/58/00	18	100				11	11	11	11	
75144/115203	S 10/03/00	W 039/17/00	19	100				11	11	11	11	
75144/115228	S 11/30/00	W 039/38/00	20	90				11	11	11	11	
75144/115253	S 12/56/00	W 039/58/00	21	70				11	11	11	11	
75144/115318	S 14/22/00	W 040/19/00	22	80				11	11	11	11	
75144/115343	S 15/48/00	W 040/39/00	23	90				11	11	11	11	
75144/115408	S 17/15/00	W 041/00/00	24	60				11	11	11	11	
75144/115433	S 18/41/00	W 041/20/00	25	80				11	11	11	11	
75144/115458	S 20/08/00	W 041/41/00	26	80				11	11	11	11	
75144/115523	S 21/36/00	W 042/03/00	27	80				11	11	11	11	
75144/115548	S 23/03/00	W 042/25/00	28	90				11	11	11	11	
75144/115613	S 24/29/00	W 042/48/00	29	90				11	11	11	11	

* FIM *

ORD: ORDENE O CATALOGO POR ORBITA BASE E DATA DE PASSAGEM

INSTITUTO DE PESQUISAS ESPACIAIS (INPE)

DIVISAO DE BANCO DE DADOS - BANCO DE IMAGENS TERRESTRES

2/07/77 ORBITA BASE 122 DATA DE PASSAGEM 16/08/76 PAG 1

LANDSAT 1 ORBITA REAL 20704

IDENTIFICACAO	LATITUDE	LONGITUDE	PT	CN	RBV-QUALIDADE-MSS							
					1	2	3	4	5	6	7	
76229/112054	S 04/18/00	W 037/48/00	15	90				31	31	21	31	
76229/112119	S 05/45/00	W 038/14/00	16	100				31	31	31	31	
76229/112144	S 07/12/00	W 038/34/00	17	100				31	31	31	31	
76229/112209	S 08/40/00	W 038/55/00	18	100				31	31	31	31	
76229/112234	S 10/08/00	W 039/14/00	19	100				31	31	31	31	
76229/112259	S 11/33/00	W 039/34/00	20	90				31	31	31	31	
76229/112324	S 12/59/00	W 039/55/00	21	90				31	31	21	31	
76229/112619	S 23/06/00	W 042/24/00	28	50				31	31	31	31	

* FIM *

ORS: ORDENE O CATALOGO POR ORBITA BASE E DATA DE PASSAGEM

INSTITUTO DE PESQUISAS ESPACIAIS (INPE)

DIVISAO DE BANCO DE DADOS - BANCO DE IMAGENS TERRESTRES

2/07/77 ORBITA BASE 122 DATA DE PASSAGEM 3/09/76 PAG 1

LANDSAT 1 ORBITA REAL 20955

IDENTIFICACAO	LATITUDE	LONGITUDE	PT	CN	RBV-QUALIDADE-MSS							
					1	2	3	4	5	6	7	
76247/111859	S 02/53/00	W 037/30/00	14	70				21	21	21	21	
76247/111924	S 04/19/00	W 037/47/00	15	40				21	21	21	21	
76247/111949	S 05/46/00	W 038/13/00	16	20				21	11	11	21	
76247/112014	S 07/12/00	W 038/33/00	17	50				21	11	21	11	
76247/112039	S 08/39/00	W 038/53/00	18	80				21	21	21	11	
76247/112219	S 14/26/00	W 040/14/00	22	60				21	11	11	11	
76247/112244	S 15/52/00	W 040/36/00	23	70				21	21	11	11	
76247/112309	S 17/18/00	W 040/57/00	24	60				21	11	11	11	
76247/112334	S 18/45/00	W 041/19/00	25	60				21	21	11	11	
76247/112359	S 20/12/00	W 041/41/00	26	50				21	11	11	11	
76247/112424	S 21/38/00	W 042/02/00	27	30				21	21	21	21	
76247/112449	S 23/05/00	W 042/17/00	28	10				31	31	31	31	
76247/112514	S 24/31/00	W 042/39/00	29	50				31	31	31		

* FIM *

ORS: ORDENE O CATALOGO POR ORBITA BASE E DATA DE PASSAGEM

INSTITUTO DE PESQUISAS ESPACIAIS (INPE)

DIVISAO DE BANCO DE DADOS - BANCO DE IMAGENS TERRRESTRES

17/10/77 ORBITA BASE 123 DATA DE PASSAGEM 31/08/75 PAG 1

LANDSAT 2 ORBITA REAL 03079

IDENTIFICACAO	LATITUDE	LONGITUDE	PT	CN	RBV-QUALIDADE-MSS							
					1	2	3	4	5	6	7	
75243/134101	S 01/27/00	W 062/48/00	13	70					21	21	11	11
75243/134126	S 02/53/00	W 063/06/00	14	50					21	21	11	21
75243/134151	S 04/20/00	W 063/24/00	15	40					21	21	11	11
75243/134216	S 05/47/00	W 063/51/00	16	30					21	21	11	11
75243/134241	S 07/12/00	W 064/10/00	17	20					21	21	11	11
75243/134306	S 08/38/00	W 064/30/00	18	50					21	21	11	21
75243/134331	S 10/05/00	W 064/50/00	19	60					21	21	11	11
75243/134353	S 11/21/00	W 065/08/00	20	40					21	21	21	21

* FIM *

NR5: ORDENE O CATALOGO POR ORBITA BASE E DATA DE PASSAGEM

INSTITUTO DE PESQUISAS ESPACIAIS (INPE)

DIVISAO DE BANCO DE DADOS - BANCO DE IMAGENS TERRESTRES

17/10/77 ORBITA BASE 123 DATA DE PASSAGEM 18/05/76 PAG 1

LANDSAT 1 ORBITA REAL 19450

IDENTIFICACAO	LATITUDE	LONGITUDE	PT	CN	RBV-QUALIDADE-MSS							
					1	2	3	4	5	6	7	
76139/131043	S 02/52/00	W 063/22/00	14	100				11	11	11	11	
76139/131108	S 04/17/00	W 063/39/00	15	90				11	11	11	11	
76139/131133	S 05/43/00	W 064/04/00	16	90				11	21	11	11	
76139/131158	S 07/10/00	W 064/24/00	17	90				11	11	11	11	
76139/131223	S 08/37/00	W 064/44/00	18	70				21	11	11	11	
76139/131248	S 10/04/00	W 065/04/00	19	20				21	11	11	11	
76139/131313	S 11/32/00	W 065/24/00	20	80				21	11	11	11	
76139/131338	S 12/59/00	W 065/45/00	21	80				11	11	11	11	
76139/131403	S 14/26/00	W 066/05/00	22	100				11	11	11	11	
76139/131428	S 15/52/00	W 066/26/00	23	100				11	11	11	11	
76139/131453	S 17/18/00	W 066/47/00	24	40				11	11	11	11	
76139/131518	S 18/44/00	W 067/08/00	25	0				11	11	11	11	
76139/131543	S 20/11/00	W 067/30/00	26	0				11	11	11	11	
76139/131608	S 21/37/00	W 067/51/00	27	0				11	11	11	11	
76139/131633	S 23/03/00	W 068/13/00	28	0				11	11	11	11	
76139/131658	S 24/29/00	W 068/36/00	29	0				11	11	11	11	
76139/131723	S 25/55/00	W 069/00/00	30	0				11	11	11	11	
76139/131748	S 27/21/00	W 069/24/00	31	0				11	11	11	11	
76139/131813	S 28/47/00	W 069/47/00	32	10				11	11	11	11	
76139/131838	S 30/13/00	W 070/11/00	33	70				11	11	11	11	
76139/132018	S 35/54/00	W 071/52/00	37	20				11	11	11	11	
76139/132043	S 37/26/00	W 072/19/00	38	40				11	11	11	11	

* F I I *

ORR: ORDEME O CATALOGO POR ORBITA BASE E DATA DE PASSAGEM

INSTITUTO DE PESQUISAS ESPACIAIS (INPE)

DIVISAO DE BANCO DE DADOS - BANCO DE IMAGENS TERRESTRES

2/07/77 ORBITA BASE 123 DATA DE PASSAGEM 23/06/76 PAG 1

LANDSAT 1 ORBITA REAL 19952

IDENTIFICACAO	LATITUDE	LONGITUDE	PT	CN	RBV-QUALIDADE-MSS						
					1	2	3	4	5	6	7
76175/130656	N 01/26/00	W 062/30/00	11	100				21	21	21	11
76175/130721	N 00/00/00	W 062/48/00	12	100				21	21	21	21
76175/130746	S 01/26/00	W 063/06/00	13	70				31	31	21	31
76175/130811	S 02/52/00	W 063/24/00	14	40				31	31	31	21
76175/130836	S 04/19/00	W 063/42/00	15	30				31	31	31	31
76175/130901	S 05/46/00	W 064/07/00	16	30				31	31	31	31
76175/130926	S 07/13/00	W 064/27/00	17	20				31	31	31	31
76175/130951	S 08/39/00	W 064/47/00	18	0				31	31	31	31
76175/131016	S 10/06/00	W 065/07/00	19	10				31	31	31	31
76175/131041	S 11/32/00	W 065/28/00	20	10				31	31	31	31
76175/131106	S 12/58/00	W 065/48/00	21	0				21	21	21	21
76175/131131	S 14/25/00	W 066/09/00	22	10				21	21	21	21
76175/131156	S 15/52/00	W 066/31/00	23	70				31	21	21	21
76175/131221	S 17/19/00	W 066/53/00	24	10				31	21	21	21
76175/131246	S 18/46/00	W 067/14/00	25	0				21	21	21	21
76175/131311	S 20/12/00	W 067/35/00	26	0				21	21	21	21
76175/131336	S 21/38/00	W 067/56/00	27	0				21	11	11	11
76175/131401	S 23/03/00	W 068/18/00	28	0				21	11	21	21
76175/131426	S 24/30/00	W 068/40/00	29	0				11	11	11	11
76175/131451	S 25/57/00	W 069/04/00	30	0				11	11	11	21
76175/131516	S 27/24/00	W 069/27/00	31	0				11	11	11	11
76175/131541	S 28/50/00	W 069/50/00	32	0				11	11	11	21
76175/131606	S 30/15/00	W 070/13/00	33	10				11	21	21	21
76175/131631	S 31/40/00	W 070/38/00	34	0				11	21	21	21
76175/131656	S 33/07/00	W 071/04/00	35	60				21	21	21	21
76175/131721	S 34/34/00	W 071/31/00	36	100				21	21	11	21
76175/131746	S 36/00/00	W 071/58/00	37	100				21	21	21	21
76175/131811	S 37/25/00	W 072/26/00	38	90				31	21	21	21

* FIM *

ORSI: ORDENE O CATALOGO POR ORBITA BASE E DATA DE PASSAGEM

INSTITUTO DE PESQUISAS ESPACIAIS (INPE)

DIVISAO DE BANCO DE DADOS - BANCO DE IMAGENS TERRESTRES

17/10/77 ORBITA BASE 123 DATA DE PASSAGEM 16/08/76 PAG 1

LANDSAT 1 ORBITA REAL 20705

IDENTIFICACAO	LATITUDE	LONGITUDE	PT	CN	RBV-QUALIDADE-MSS						
					1	2	3	4	5	6	7
76229/130025	N 08/42/00	W 060/45/00	06	80				11	11	11	11
76229/130050	N 07/15/00	W 061/05/00	07	90				11	11	11	11
76229/130115	N 05/48/00	W 061/25/00	08	70				11	11	11	11
76229/130140	N 04/21/00	W 061/50/00	09	30				11	11	11	11
76229/130205	N 02/54/00	W 062/08/00	10	50				11	11	11	11
76229/130230	N 01/26/00	W 062/26/00	11	70				11	11	11	11
76229/130255	N 00/00/00	W 062/44/00	12	70				11	11	11	11
76229/130320	S 01/26/00	W 063/02/00	13	30				11	11	11	11
76229/130345	S 02/53/00	W 063/20/00	14	60				31	11	11	11
76229/130410	S 04/20/00	W 063/38/00	15	90				21	11	11	11
76229/130435	S 05/47/00	W 064/03/00	16	60				11	11	11	11
76229/130500	S 07/15/00	W 064/23/00	17	20				11	11	11	11
76229/130525	S 08/42/00	W 064/43/00	18	0				11	11	11	11
76229/130550	S 10/09/00	W 065/03/00	19	0				11	11	11	11
76229/130615	S 11/34/00	W 065/25/00	20	0				11	11	11	11
76229/130640	S 13/01/00	W 065/46/00	21	0				11	11	11	11
76229/130705	S 14/28/00	W 066/07/00	22	0				11	11	11	11
76229/130730	S 15/55/00	W 066/29/00	23	0				11	11	11	11
76229/130755	S 17/23/00	W 066/49/00	24	0				21	11	11	11
76229/130820	S 18/48/00	W 067/09/00	25	0				21	11	11	11
76229/130845	S 20/13/00	W 067/30/00	26	0				31	11	11	11
76229/130910	S 21/40/00	W 067/52/00	27	0				21	11	11	11
76229/130935	S 23/07/00	W 068/15/00	28	0				21	11	11	11
76229/131000	S 24/35/00	W 068/36/00	29	0				31	11	11	11
76229/131025	S 26/00/00	W 068/58/00	30	20				21	11	11	11
76229/131050	S 27/26/00	W 069/22/00	31	10				11	11	11	11
76229/131115	S 28/53/00	W 069/46/00	32	0				21	11	11	11
76229/131140	S 30/19/00	W 070/10/00	33	0				21	11	11	11

* FIM *

ORBS: ORDENE O CATALOGO POR ORBITA BASE E DATA DE PASSAGEM

INSTITUTO DE PESQUISAS ESPACIAIS (INPE)

DIVISAO DE BANCO DE DADOS - BANCO DE IMAGENS TERRFSTRES

2/07/77 ORBITA BASE 123 DATA DE PASSAGEM 3/09/76 PAG 1

LANDSAT 1 ORBITA REAL 20956

IDENTIFICACAO	LATITUDE	LONGITUDE	PT	CN	RBV-QUALIDADE-MSS							
					1	2	3	4	5	6	7	
76247/125830	N 10/05/00	W 060/18/00	05	90					21		21	
76247/125855	N 08/40/00	W 060/44/00	06	90				21	21	21	21	
76247/125920	N 07/14/00	W 061/04/00	07	90				21	21	11	11	
76247/125945	N 05/47/00	W 061/24/00	08	80				21	21	21	21	
76247/130010	N 04/20/00	W 061/49/00	09	80				21	21	11	11	
76247/130035	N 02/53/00	W 062/07/00	10	90				21	31	11	21	
76247/130100	N 01/26/00	W 062/25/00	11	70				31	31	11	21	
76247/130125	N 00/00/00	W 062/42/00	12	90				21	21	21	21	
76247/130150	S 01/26/00	W 063/01/00	13	90				21	21	11	11	
76247/130215	S 02/52/00	W 063/19/00	14	90				31	21	21	21	
76247/130240	S 04/19/00	W 063/37/00	15	100				21	21	21	21	
76247/130305	S 05/46/00	W 064/04/00	16	50				21	21	11	21	
76247/130330	S 07/14/00	W 064/25/00	17	50				21	31	21	21	
76247/130355	S 08/42/00	W 064/46/00	18	60				31	31	21	31	
76247/130420	S 10/08/00	W 065/05/00	19	60				21	21	21	21	
76247/130445	S 11/34/00	W 065/24/00	20	80				21	21	21	21	
76247/130510	S 12/59/00	W 065/43/00	21	70				21	21	21	11	
76247/130535	S 14/25/00	W 066/04/00	22	40				21	21	11	21	
76247/130600	S 15/52/00	W 066/25/00	23	80				21	21	21	21	
76247/130625	S 17/20/00	W 066/46/00	24	90				21	21	11	11	
76247/130650	S 18/47/00	W 067/07/00	25	90				21	21	11	11	
76247/130715	S 20/13/00	W 067/28/00	26	100				21	21	11	21	
76247/130740	S 21/39/00	W 067/50/00	27	90				21	21	11	11	
76247/130805	S 23/06/00	W 068/13/00	28	70				21	11	11	21	
76247/130830	S 24/32/00	W 068/35/00	29	60				11	21	21	21	
76247/130855	S 25/58/00	W 068/58/00	30	60				21	11	11	11	
76247/130920	S 27/25/00	W 069/21/00	31	20				11	11	11	11	
76247/130945	S 28/51/00	W 069/45/00	32	10				11	11	11	11	
76247/131010	S 30/18/00	W 070/09/00	33	20				11	11	11	11	
76247/131035	S 31/44/00	W 070/33/00	34	40				21	11	11	21	
76247/131100	S 33/10/00	W 070/58/00	35	40				11	11	11	11	
76247/131125	S 34/36/00	W 071/24/00	36	30				21	11	11	21	
76247/131150	S 36/01/00	W 071/51/00	37	40				21	11	11	21	
76247/131215	S 37/27/00	W 072/18/00	38	40				21	11	11	11	

* FIM *

ORNS: ORDENE O CATALOGO POR ORBITA BASE E DATA DE PASSAGEM

INSTITUTO DE PESQUISAS ESPACIAIS (INPE)

DIVISAO DE BANCO DE DADOS - BANCO DE IMAGENS TERRESTRES

2/07/77 ORBITA BASE 123 DATA DE PASSAGEM 21/09/76 PAG 1

LANDSAT 1 ORBITA REAL 21207

IDENTIFICACAO	LATITUDE	LONGITUDE	PT	CN	RBV-QUALIDADE-MSS							
					1	2	3	4	5	6	7	
76265/125725	N 08/42/00	W 060/43/00	06	90				21	21	21	21	
76265/125750	N 07/16/00	W 061/03/00	07	80				21	31	21	21	
76265/125815	N 05/49/00	W 061/23/00	08	60				21	31	21	11	
76265/125840	N 04/22/00	W 061/49/00	09	30				31	31	21	11	
76265/125905	N 02/56/00	W 062/07/00	10	70				31	31	11	21	
76265/125930	N 01/29/00	W 062/25/00	11	100				31	31	21	11	
76265/125955	N 00/03/00	W 062/42/00	12	50				31	31	21	21	
76265/130020	S 01/23/00	W 063/00/00	13	70				31	31	21	21	
76265/130045	S 02/50/00	W 063/18/00	14	50				21	31	21	21	
76265/130110	S 04/16/00	W 063/36/00	15	60				31	21	21	21	
76265/130135	S 05/43/00	W 064/01/00	16	40				31	31	21	21	
76265/130200	S 07/09/00	W 064/21/00	17	0				31	31	21	21	
76265/130225	S 08/36/00	W 064/41/00	18	0				31	31	21	21	
76265/130250	S 10/02/00	W 065/02/00	19	10				31	31	21	21	
76265/130315	S 11/29/00	W 065/22/00	20	50				31	31	31	21	
76265/130340	S 12/55/00	W 065/42/00	21	10				21	21	21	11	
76265/130405	S 14/22/00	W 066/03/00	22	50				21	21	21	21	
76265/130430	S 15/48/00	W 066/24/00	23	80				21	21	21	21	
76265/130455	S 17/15/00	W 066/45/00	24	80				21	21	21	11	
76265/130520	S 18/42/00	W 067/08/00	25	70				21	11	21	21	
76265/130545	S 20/08/00	W 067/29/00	26	0				21	21	21	11	
76265/130610	S 21/35/00	W 067/51/00	27	0				21	21	21	11	
76265/130635	S 23/01/00	W 068/13/00	28	0				21	21	21	21	
76265/130700	S 24/28/00	W 068/35/00	29	0				21	21	21	11	
76265/130725	S 25/54/00	W 068/56/00	30	0				21	21	21	11	
76265/130750	S 27/20/00	W 069/18/00	31	20				21	21	11	11	
76265/130815	S 28/46/00	W 069/41/00	32	60				21	21	21	11	
76265/130840	S 30/12/00	W 070/05/00	33	40				21	21	11	11	
76265/130905	S 31/39/00	W 070/30/00	34	80				21	21	21	11	
76265/130930	S 33/04/00	W 070/55/00	35	80				21	21	11	11	
76265/130955	S 34/29/00	W 071/21/00	36	50				21	21	21	21	
76265/131020	S 35/55/00	W 071/49/00	37	30				21	21	21	21	
76265/131045	S 37/20/00	W 072/18/00	38	20				21	21	21	21	

* FIM *

ORDENE O CATALOGO POR ORBITA BASE E DATA DE PASSAGEM

INSTITUTO DE PESQUISAS ESPACIAIS (INPE)

DIVISAO DE BANCO DE DADOS - BANCO DE IMAGENS TERRFSTRES

17/10/77 ORBITA BASE 123 DATA DE PASSAGEM 9/10/76 PAG 1

LANDSAT 1 ORBITA REAL 21458

IDENTIFICACAO	LATITUDE	LONGITUDE	PT	CN	RBV-QUALIDADE-MSS						
					1	2	3	4	5	6	7
76283/125532	N 10/07/00	W 060/25/00	05	70				21	21	21	21
76283/125557	N 08/39/00	W 060/46/00	06	90				11	11	21	21
76283/125622	N 07/11/00	W 061/06/00	07	70				21	21	11	11
76283/125647	N 05/46/00	W 061/26/00	08	60				11	21	11	11
76283/125712	N 04/20/00	W 061/51/00	09	40				21	21	11	11
76283/125737	N 02/53/00	W 062/08/00	10	80				21	11	11	11
76283/125802	N 01/27/00	W 062/26/00	11	70				21	21	11	11
76283/125827	N 00/00/00	W 062/43/00	12	90				21	11	11	11
76283/125852	S 01/24/00	W 063/00/00	13	90				11	21	11	11
76283/125917	S 02/50/00	W 063/18/00	14	90				11	11	11	11
76283/125942	S 04/16/00	W 063/36/00	15	80				11	11	11	11
76283/130007	S 05/43/00	W 064/01/00	16	70				21	21	11	11
76283/130032	S 07/10/00	W 064/22/00	17	70				21	21	11	11
76283/130047	S 08/03/00	W 064/33/00	18	70				21	21	21	21
76283/130042	S 21/34/00	W 067/42/00	27	0				11	11	11	11
76283/130507	S 23/00/00	W 068/04/00	28	0				11	11	11	11
76283/130532	S 24/26/00	W 068/26/00	29	0				11	11	11	11
76283/130557	S 25/52/00	W 068/49/00	30	0				11	11	11	11
76283/130622	S 27/21/00	W 069/18/00	31	0				11	11	11	11
76283/130647	S 28/46/00	W 069/41/00	32	0				11	11	11	11
76283/130712	S 30/12/00	W 070/05/00	33	20				11	11	11	11
76283/130737	S 31/38/00	W 070/29/00	34	20				11	11	11	11
76283/130802	S 33/05/00	W 070/54/00	35	80				11	11	11	11
76283/130827	S 34/31/00	W 071/20/00	36	100				11	11	11	11
76283/130852	S 35/57/00	W 071/47/00	37	80				11	11	11	11
76283/130917	S 37/22/00	W 072/15/00	38	30				11	11	11	11
76283/130938	S 38/33/00	W 072/39/00	39	20				11	11	11	11

* FTH *

ORR: ORDENE O CATALOGO POR ORBITA BASE E DATA DE PASSAGEM

INSTITUTO DE PESQUISAS ESPACIAIS (INPE)

DIVISAO DE BANCO DE DADOS - BANCO DE IMAGENS TERRESTRES

17/10/77 ORBITA BASE 123 DATA DE PASSAGEM 11/12/76 PAG 1

LANDSAT 2 ORBITA REAL 09605

IDENTIFICACAO	LATITUDE	LONGITUDE	PT	CN	RBV-QUALIDADE-MSS							
					1	2	3	4	5	6	7	
76346/132704	N 08/36/00	W 060/40/00	06	80				21	21	21	21	
76346/132909	N 01/22/00	W 062/24/00	11	70				31	31	11	11	
76346/132934	S 00/03/00	W 062/41/00	12	40				31	31	11	21	
76346/132959	S 01/30/00	W 062/58/00	13	0				11	11	11	11	
76346/133024	S 02/57/00	W 063/16/00	14	30				11	11	11	11	
76346/133049	S 04/24/00	W 063/34/00	15	60				31	31	21	21	
76346/133114	S 05/51/00	W 064/01/00	16	90				31	21	21	11	
76346/133139	S 07/18/00	W 064/21/00	17	70				31	31	11	11	
76346/133204	S 08/45/00	W 064/41/00	18	70				31	21	11	21	
76346/133229	S 10/11/00	W 065/01/00	19	100				21	21	11	11	
76346/133254	S 11/38/00	W 065/21/00	20	80				31	21	11	21	
76346/133319	S 13/04/00	W 065/41/00	21	90				21	21	21	11	
76346/133344	S 14/32/00	W 066/02/00	22	100				21	21	11	11	
76346/133409	S 15/59/00	W 066/22/00	23	100				21	21	11	11	
76346/133434	S 17/25/00	W 066/43/00	24	70				21	21	11	21	
76346/133459	S 18/52/00	W 067/05/00	25	40				21	21	21	21	
76346/133524	S 20/18/00	W 067/27/00	26	10				11	11	11	21	
76346/133549	S 21/45/00	W 067/49/00	27	20				11	21	11	11	
76346/133614	S 23/11/00	W 068/11/00	28	10				11	11	11	21	
76346/133639	S 24/38/00	W 068/34/00	29	10				11	21	11	11	
76346/133704	S 26/04/00	W 068/57/00	30	0				11	11	11	21	
76346/133729	S 27/30/00	W 069/20/00	31	0				11	11	11	11	
76346/133754	S 28/57/00	W 069/44/00	32	0				11	11	11	11	
76346/133819	S 30/24/00	W 070/08/00	33	0				11	11	11	11	
76346/133844	S 31/50/00	W 070/33/00	34	30				11	11	11	11	
76346/133909	S 33/15/00	W 070/59/00	35	30				21	21	21	21	
76346/133934	S 34/41/00	W 071/26/00	36	30				21	21	21	21	
76346/133959	S 36/06/00	W 071/53/00	37	40				21	21	21	21	
76346/134021	S 37/22/00	W 072/17/00	38	30				31	21	21	11	

* FIN *

ORNS: ORDENE O CATALOGO POR ORBITA BASE E DATA DE PASSAGEM

INSTITUTO DE PESQUISAS ESPACIAIS (INPE)

DIVISAO DE BANCO DE DADOS - BANCO DE IMAGENS TERRRESTRES

17/02/77 ORBITA BASE 123 DATA DE PASSAGEM 3/02/77 PAG 1

LANDSAT 2 ORBITA REAL 10358

IDENTIFICACAO	LATITUDE	LONGITUDE	PT	CN	RBV-QUALIDADE-MSS						
					1	2	3	4	5	6	7
77034/132433	N 10/04/00	W 060/22/00	05	70				11	11	11	11
77034/132458	N 08/37/00	W 060/42/00	06	80				11	11	11	11
77034/132523	N 07/10/00	W 061/02/00	07	100				11	11	11	11
77034/132548	N 05/43/00	W 061/22/00	08	90				11	11	11	11
77034/132613	N 04/17/00	W 061/47/00	09	90				11	11	11	11
77034/132638	N 02/51/00	W 062/04/00	10	100				11	11	11	11
77034/132818	S 02/54/00	W 063/17/00	14	80				11	11	11	11
77034/132843	S 04/21/00	W 063/35/00	15	20				11	11	11	11
77034/132908	S 05/48/00	W 064/01/00	16	80				11	11	11	11
77034/133228	S 17/18/00	W 066/48/00	24	50				11	11	11	11
77034/133253	S 18/44/00	W 067/07/00	25	0				11	11	11	11
77034/133318	S 20/11/00	W 067/29/00	26	0				11	11	11	11
77034/133343	S 21/37/00	W 067/51/00	27	0				11	11	11	11
77034/133408	S 23/03/00	W 068/13/00	28	0				11	11	11	11
77034/133433	S 24/29/00	W 068/36/00	29	0				11	11	11	11
77034/133458	S 25/55/00	W 069/00/00	30	0				11	11	11	11
77034/133523	S 27/21/00	W 069/23/00	31	10				11	11	11	11
77034/133548	S 28/46/00	W 069/47/00	32	0				11	11	11	11
77034/133613	S 30/12/00	W 070/10/00	33	10				11	11	11	11
77034/133638	S 31/38/00	W 070/35/00	34	10				11	11	11	11
77034/133703	S 33/05/00	W 071/00/00	35	40				11	11	11	11
77034/133728	S 34/31/00	W 071/26/00	36	20				11	11	11	11
77034/133753	S 35/57/00	W 071/52/00	37	10				11	11	11	11
77034/133818	S 37/23/00	W 072/19/00	38	10				11	11	11	11
77034/133839	S 38/38/00	W 072/43/00	39	50				11	11	11	11

* FIM *

ORR: ORDENE O CATALOGO POR ORBITA BASE E DATA DE PASSAGEM

INSTITUTO DE PESQUISAS ESPACIAIS (INPE)

DIVISAO DE BANCO DE DADOS - BANCO DE IMAGENS TERRESTRES

17/10/77 ORBITA BASE 136 DATA DE PASSAGEM 19/05/76 PAG 1

LANDSAT 1 ORBITA REAL 19463

IDENTIFICACAO	LATITUDE	LONGITUDE	PT	CN	RHV-QUALIDADE-MSS							
					1	2	3	4	5	6	7	
76140/113242	S 01/24/00	W 038/40/00	13	90				11	11	11	11	
76140/113307	S 02/51/00	W 038/58/00	14	90				12	12	12	12	
76140/113332	S 04/18/00	W 039/16/00	15	100				11	11	11	11	
76140/113357	S 05/45/00	W 039/42/00	16	80				11	11	11	11	
76140/113422	S 07/12/00	W 040/03/00	17	90				11	11	11	11	
76140/113447	S 08/39/00	W 040/24/00	18	60				11	11	11	11	
76140/113512	S 10/04/00	W 040/45/00	19	90				11	11	11	11	
76140/113537	S 11/30/00	W 041/04/00	20	100				11	11	11	11	
76140/113602	S 12/56/00	W 041/24/00	21	80				11	11	11	11	
76140/113627	S 14/22/00	W 041/43/00	22	90				11	11	11	11	
76140/113652	S 15/49/00	W 042/04/00	23	90				11	11	11	11	
76140/113717	S 17/15/00	W 042/25/00	24	70				11	11	11	11	
76140/113742	S 18/41/00	W 042/46/00	25	90				11	11	11	11	
76140/113807	S 20/07/00	W 043/07/00	26	80				11	11	11	11	
76140/113832	S 21/33/00	W 043/29/00	27	90				11	11	11	11	
76140/113857	S 23/00/00	W 043/52/00	28	100				11	11	11	11	

* FIM *

ORNS: ORDENE O CATALOGO POR ORBITA BASE E DATA DE PASSAGEM

INSTITUTO DE PESQUISAS ESPACIAIS (INPE)

DIVISAO DE BANCO DE DADOS - BANCO DE IMAGENS TERRESTRES

2/07/77 ORBITA BASE 136 DATA DE PASSAGEM 12/07/76 PAG 1

LANDSAT 1 ORBITA REAL 20216

IDENTIFICACAO	LATITUDE	LONGITUDE	PT	CN	RBV-QUALIDADE-MSS							
					1	2	3	4	5	6	7	
76194/112842	S 01/24/00	W 038/41/00	13	80				21	31	31	31	
76194/112907	S 02/51/00	W 038/59/00	14	10				21	21	21	21	
76194/112932	S 04/18/00	W 039/17/00	15	50				21	21	11	11	
76194/112957	S 05/45/00	W 039/42/00	16	30				21	21	11	11	
76194/113432	S 21/39/00	W 043/31/00	27	100				21	11	11	11	
76194/113457	S 23/06/00	W 043/53/00	28	70				21	21	21	21	
76194/113522	S 24/33/00	W 044/15/00	29	90				21	21	21	21	
76194/113547	S 25/59/00	W 044/36/00	30	90				21	21	21	21	

* FIM *

ORS: ORDENE O CATALOGO POR ORBITA BASE E DATA DE PASSAGEM

INSTITUTO DE PESQUISAS ESPACIAIS (INPE)

DIVISAO DE BANCO DE DADOS - BANCO DE IMAGENS TERRFSTRES

2/07/77 ORBITA BASE 136 DATA DE PASSAGEM 30/07/76 PAG 1

LANDSAT 1 ORBITA REAL 20467

IDENTIFICACAO	LATITUDE	LONGITUDE	PT	CN	RBV-QUALIDADE-MSS							
					1	2	3	4	5	6	7	
76212/112918	S 08/39/00	W 040/22/00	18	60					21	21	21	11
76212/112943	S 10/06/00	W 040/42/00	19	70					21	21	21	11
76212/113303	S 21/41/00	W 043/32/00	27	0					21	11	21	11
76212/113328	S 23/07/00	W 043/55/00	28	0					21	21	21	21
76212/113353	S 24/34/00	W 044/18/00	29	40					21	31	31	31

* FIM *

ORBS: ORDENE O CATALOGO POR ORBITA BASE E DATA DE PASSAGEM

INSTITUTO DE PESQUISAS ESPACIAIS (INPE)

DIVISAO DE BANCO DE DADOS - BANCO DE IMAGENS TERRESTRES

2/07/77 ORBITA BASE 136 DATA DE PASSAGEM 17/08/76 PAG 1

LANDSAT 1 ORBITA REAL 20718

IDENTIFICACAO	LATITUDE	LONGITUDE	PT	CN	RBV-QUALIDADE-MSS							
					1	2	3	4	5	6	7	
76230/112543	S 01/25/00	W 038/39/00	13	90					31	31	31	31
76230/112608	S 02/52/00	W 038/57/00	14	80					21	21	21	21
76230/112633	S 04/18/00	W 039/15/00	15	60					21	21	11	11
76230/112658	S 05/45/00	W 039/40/00	16	80					21	11	11	11
76230/112723	S 07/12/00	W 040/00/00	17	0					21	21	11	21
76230/112748	S 08/39/00	W 040/20/00	18	30					21	11	11	21

* FIM *

ORR: ORDENE O CATALOGO POR ORBITA BASE E DATA DE PASSAGEM

INSTITUTO DE PESQUISAS ESPACIAIS (INPE)

DIVISAO DE BANCO DE DADOS - BANCO DE IMAGENS TERRESTRES

2/07/77 ORBITA BASE 136 DATA DE PASSAGEM 4/09/76 PAG 1

LANDSAT 1 ORBITA REAL 20969

IDENTIFICACAO	LATITUDE	LONGITUDE	PT	CN	RBV-QUALIDADE-MSS								
					1	2	3	4	5	6	7		
76248/112414	S 01/29/00	W 038/38/00	13	90				21	21	21	21		
76248/112439	S 02/56/00	W 038/55/00	14	90				21	21	21	21		
76248/112504	S 04/22/00	W 039/13/00	15	100				21	21	21	21		
76248/112529	S 05/49/00	W 039/39/00	16	100				21	21	21	21		
76248/112554	S 07/16/00	W 039/59/00	17	20				21	11	21	21		
76248/112619	S 08/42/00	W 040/19/00	18	90				21	21	11	11		
76248/112644	S 10/09/00	W 040/40/00	19	90				21	11	21	21		
76248/112709	S 11/35/00	W 041/01/00	20	90				21	21	11	11		
76248/112734	S 13/02/00	W 041/22/00	21	80				21	11	21	11		
76248/112759	S 14/29/00	W 041/43/00	22	70				21	11	11	21		
76248/112824	S 15/56/00	W 042/04/00	23	90				21	21	11	11		
76248/112849	S 17/22/00	W 042/25/00	24	80				21	11	21	21		
76248/112914	S 18/49/00	W 042/46/00	25	80				22	31	31	32		
76248/112939	S 20/16/00	W 043/08/00	26	90				21	11	11	11		
76248/113004	S 21/43/00	W 043/30/00	27	70				21	21	21	21		
76248/113029	S 23/09/00	W 043/51/00	28	90				32	21	21	32		
76248/113054	S 24/34/00	W 044/13/00	29	80				21	21	31	31		

* FIM *

ORNS: ORDENE O CATALOGO POR ORBITA BASE E DATA DE PASSAGEM

INSTITUTO DE PESQUISAS ESPACIAIS (INPE)

DIVISAO DE BANCO DE DADOS - BANCO DE IMAGENS TERRESTRES

17/10/77 ORBITA BASE 136 DATA DE PASSAGEM 17/01/77 PAG 1

LAJOSAT 2 ORBITA REAL 10120

IDENTIFICACAO	LATITUDE	LONGITUDE	PT	CN	RBV-QUALIDADE-MSS							
					1	2	3	4	5	6	7	
77017/115057	S 01/23/00	W 038/34/00	13	50				11	21	21	21	
77017/115122	S 02/49/00	W 038/52/00	14	70				21	11	21	21	
77017/115147	S 04/16/00	W 039/10/00	15	100				11	11	11	11	
77017/115212	S 05/43/00	W 039/35/00	16	100				11	11	11	11	
77017/115237	S 07/10/00	W 039/56/00	17*	100				11	11	11	11	
77017/115302	S 08/37/00	W 040/16/00	18	80				11	11	11	11	
77017/115327	S 10/04/00	W 040/36/00	19	40				21	11	11	11	
77017/115352	S 11/31/00	W 040/57/00	20	60				11	11	11	11	
77017/115417	S 12/57/00	W 041/16/00	21	70				11	11	11	11	
77017/115442	S 14/22/00	W 041/39/00	22	30				11	11	11	11	
77017/115507	S 15/49/00	W 042/00/00	23	10				11	11	11	11	
77017/115532	S 17/16/00	W 042/21/00	24	60				11	11	11	11	
77017/115557	S 18/43/00	W 042/43/00	25	100				11	11	11	11	

* FIM *

PS: ORDENE O CATALOGO POR ORBITA BASE E DATA DE PASSAGEM

INSTITUTO DE PESQUISAS ESPACIAIS (INPE)

DIVISAO DE BANCO DE DADOS - BANCO DE IMAGENS TERRESTRES

17/10/77 ORBITA BASE 137 DATA DE PASSAGEM 14/08/75 PAG 1

LANDSAT 2 ORBITA REAL 02842

IDENTIFICACAO	LATITUDE	LONGITUDE	PT	CN	RBV-QUALIDADE-MSS							
					1	2	3	4	5	6	7	
75226/134727	S 02/57/00	W 064/34/00	14	90				11	11	11	11	
75226/134752	S 04/23/00	W 064/52/00	15	70				11	11	11	11	
75226/134817	S 05/50/00	W 065/18/00	16	70				11	11	11	11	
75226/134842	S 07/17/00	W 065/38/00	17	70				11	11	11	11	
75226/134907	S 08/43/00	W 065/58/00	18	60				11	11	11	11	
75226/134932	S 10/09/00	W 066/19/00	19	20				11	11	11	11	

* FIM *

CRS: ORDENE O CATALOGO POR ORBITA BASE E DATA DE PASSAGEM

INSTITUTO DE PESQUISAS ESPACIAIS (INPE)

DIVISÃO DE BANCO DE DADOS - BANCO DE IMAGENS TERRESTRES

17/10/77 ORBITA BASE 137 DATA DE PASSAGEM 10/09/75 PAG 1

LANDSAT 1 ORBITA REAL 15950

IDENTIFICACAO	LATITUDE	LONGITUDE	PT	CN	RBV-QUALIDADE-MSS								
					1	2	3	4	5	6	7		
75253/132940	N 07/14/00	W 062/23/00	07	90				11	11	21	11		
75253/133005	N 05/48/00	W 062/43/00	08	90				11	11	11	11		
75253/133030	N 04/21/00	W 063/09/00	09	90				11	11	21	11		
75253/133055	N 02/54/00	W 063/27/00	10	80				11	11	21	11		
75253/133120	N 01/28/00	W 063/45/00	11	40				11	11	21	11		
75253/133145	N 00/01/00	W 064/04/00	12	0				11	11	21	11		
75253/133210	S 01/24/00	W 064/22/00	13	80				11	11	11	11		
75253/133235	S 02/56/00	W 064/39/00	14	80				11	11	11	11		
75253/133300	S 04/17/00	W 064/58/00	15	90				11	11	21	11		
75253/133325	S 05/44/00	W 065/24/00	16	90				11	11	21	11		
75253/133350	S 07/10/00	W 065/43/00	17	100				11	11	21	11		
75253/133415	S 08/36/00	W 066/03/00	18	50				11	11	21	11		
75253/133440	S 10/03/00	W 066/24/00	19	90				11	11	21	11		
75253/133502	S 11/19/00	W 066/41/00	20	70				11	11	21	11		

* FIM *

ORDENE O CATALOGO POR ORBITA BASE E DATA DE PASSAGEM

INSTITUTO DE PESQUISAS ESPACIAIS (INPE)

DIVISAO DE BANCO DE DADOS * BANCO DE IMAGENS TERRESTRES

17/10/77 ORBITA BASE 137 DATA DE PASSAGEM 16/10/75 PAG 1

LANDSAT 1 ORBITA REAL 16452

IDENTIFICACAO	LATITUDE	LONGITUDE	PT	CN	RBV-QUALIDADE-MSS							
					1	2	3	4	5	6	7	
75289/132735	N 07/10/00	W 062/26/00	07	90				11	11	11	11	
75289/132800	N 05/43/00	W 062/45/00	08	70				11	11	11	11	
75289/132825	N 04/17/00	W 063/11/00	09	80				11	11	11	11	
75289/132850	N 02/51/00	W 063/29/00	10	90				11	11	11	11	
75289/132915	N 01/24/00	W 063/47/00	11	90				11	11	11	11	
75289/132940	S 00/01/00	W 064/05/00	12	50				11	11	11	11	
75289/133005	S 01/27/00	W 064/23/00	13	50				11	11	11	11	
75289/133030	S 02/54/00	W 064/41/00	14	50				11	11	11	11	
75289/133055	S 04/21/00	W 065/00/00	15	90				11	11	11	11	
75289/133120	S 05/48/00	W 065/25/00	16	90				11	11	11	11	
75289/133145	S 07/14/00	W 065/45/00	17	80				11	11	11	11	
75289/133210	S 08/41/00	W 066/05/00	18	50				11	11	11	11	

* F14 *

Obs: ORDENE O CATALOGO POR ORBITA BASE E DATA DE PASSAGEM

INSTITUTO DE PESQUISAS ESPACIAIS (INPE)

DIVISAO DE BANCO DE DADOS - BANCO DE IMAGENS TERRESTRES

17/10/77 ORBITA BASE 137 DATA DE PASSAGEM 19/05/76 PAG 1

LANDSAT 1 ORBITA REAL 19464

IDENTIFICACAO	LATITUDE	LONGITUDE	PT	CN	RBV-QUALIDADE-MSS						
					1	2	3	4	5	6	7
76140/131328	N 07/14/00	W 062/33/00	07	100				11	11	11	11
76140/131353	N 05/43/00	W 062/53/00	08	100				11	11	31	11
76140/131418	N 04/21/00	W 063/19/00	09	100				11	11	11	11
76140/131443	N 02/55/00	W 063/38/00	10	100				11	11	11	11
76140/131508	N 01/27/00	W 063/57/00	11	100				11	11	11	11
76140/131533	N 00/00/00	W 064/15/00	12	60				11	11	11	11
76140/131558	S 01/27/00	W 064/33/00	13	80				11	11	11	11
76140/131623	S 02/53/00	W 064/50/00	14	100				11	11	11	11
76140/131648	S 04/18/00	W 065/07/00	15	100				11	11	11	11
76140/131713	S 05/43/00	W 065/31/00	16	80				11	11	11	11
76140/131738	S 07/09/00	W 065/51/00	17	90				11	11	11	11
76140/131803	S 08/36/00	W 066/11/00	18	100				11	11	11	11
76140/131828	S 10/04/00	W 066/32/00	19	90				11	11	11	11
76140/131853	S 11/32/00	W 066/53/00	20	100				11	11	11	11
76140/131918	S 12/59/00	W 067/14/00	21	90				11	11	11	11
76140/131943	S 14/25/00	W 067/34/00	22	90				11	11	11	11
76140/132008	S 15/50/00	W 067/53/00	23	70				11	11	11	11
76140/132033	S 17/16/00	W 068/13/00	24	90				11	11	31	11
76140/132123	S 20/10/00	W 068/56/00	26	70				11	11	11	11
76140/132148	S 21/37/00	W 069/18/00	27	60				11	11	11	11
76140/132213	S 23/03/00	W 069/40/00	28	60				11	11	31	11
76140/132238	S 24/29/00	W 070/02/00	29	40				11	11	11	11
76140/132303	S 25/54/00	W 070/25/00	30	90				11	11	11	11
76140/132328	S 27/20/00	W 070/49/00	31	100				11	11	11	11
76140/132353	S 28/46/00	W 071/12/00	32	70				11	11	11	11
76140/132418	S 30/12/00	W 071/36/00	33	30				11	11	11	11
76140/132443	S 31/38/00	W 072/01/00	34	40				11	11	11	11
76140/132508	S 33/04/00	W 072/26/00	35	10				11	11	11	11
76140/132533	S 34/30/00	W 072/52/00	36	40				11	11	11	11
76140/132558	S 35/55/00	W 073/18/00	37	50				11	11	11	11

* FIM *

ORR: ORDENE O CATALOGO POR ORBITA BASE E DATA DE PASSAGEM

INSTITUTO DE PESQUISAS ESPACIAIS (INPE)

DIVISAO DE BANCO DE DADOS - BANCO DE IMAGENS TERRESTRES

17/10/77 ORBITA BASE 137 DATA DE PASSAGEM 30/07/76 PAG 1

LANDSAT 1 ORBITA REAL 20468

IDENTIFICACAO	LATITUDE	LONGITUDE	PT	CN	RBV-QUALIDADE-MSS							
					1	2	3	4	5	6	7	
76212/131054	S 02/52/00	W 064/47/00	14	70				11	11	11	31	
76212/131119	S 04/19/00	W 065/06/00	15	30				11	21	31	31	
76212/131144	S 05/47/00	W 065/32/00	16	0				21	31	11	31	
76212/131209	S 07/14/00	W 065/52/00	17	0				11	31	31	31	
76212/131234	S 08/41/00	W 066/12/00	18	0				21	31	11	31	
76212/131259	S 10/08/00	W 066/32/00	19	0				11	31	31	31	
76212/131324	S 11/34/00	W 066/52/00	20	0				21	31	11	11	
76212/131349	S 13/01/00	W 067/12/00	21	0				11	11	21	11	
76212/131414	S 14/27/00	W 067/32/00	22	50				11	11	11	11	
76212/131439	S 15/54/00	W 067/53/00	23	60				11	11	21	11	
76212/131504	S 17/21/00	W 068/14/00	24	0				11	11	11	11	
76212/131529	S 18/48/00	W 068/35/00	25	20				11	11	21	11	
76212/131554	S 20/15/00	W 068/57/00	26	20				11	11	11	11	
76212/131619	S 21/42/00	W 069/19/00	27	0				11	11	21	11	
76212/131644	S 23/08/00	W 069/41/00	28	10				11	11	11	11	
76212/131709	S 24/34/00	W 070/03/00	29	90				11	11	21	11	
76212/131734	S 26/01/00	W 070/26/00	30	100				11	21	11	11	
76212/131759	S 27/28/00	W 070/49/00	31	100				11	11	21	11	
76212/131824	S 28/55/00	W 071/13/00	32	100				11	11	11	11	
76212/131849	S 30/21/00	W 071/37/00	33	80				11	11	21	11	
76212/131914	S 31/47/00	W 072/02/00	34	80				11	11	21	11	
76212/131939	S 33/13/00	W 072/26/00	35	60				11	11	21	11	
76212/132004	S 34/38/00	W 072/54/00	36	50				11	11	21	31	

* FIM *

ORBS: ORDENE O CATALOGO POR ORBITA BASE E DATA DE PASSAGEM

INSTITUTO DE PESQUISAS ESPACIAIS (INPE)

DIVISAO DE BANCO DE DADOS - BANCO DE IMAGENS TERRESTRES

2/07/77 ORBITA BASE 137 DATA DE PASSAGEM 4/09/76 PAG 1

LANDSAT 1 ORBITA REAL 20970

IDENTIFICACAO	LATITUDE	LONGITUDE	PT	CN	RBV-QUALIDADE-MSS							
					1	2	3	4	5	6	7	
76248/130434	N 08/41/00	W 062/10/00	06	100				31	21	21	21	
76248/130459	N 07/15/00	W 062/30/00	07	100				31	21	21	11	
76248/130524	N 05/48/00	W 062/50/00	08	100				31	21	21	21	
76248/130549	N 04/21/00	W 063/16/00	09	100				21	21	11	11	
76248/130614	N 02/54/00	W 063/34/00	10	90				21	21	21	11	
76248/130639	N 01/27/00	W 063/52/00	11	60				21	21	11	11	
76248/130704	N 00/00/00	W 064/11/00	12	100				31	21	21	11	
76248/130729	S 01/27/00	W 064/29/00	13	100				21	21	11	11	
76248/130754	S 02/54/00	W 064/47/00	14	100				31	21	21	11	
76248/130819	S 04/20/00	W 065/05/00	15	90				21	21	11	11	
76248/130844	S 05/47/00	W 065/31/00	16	70				31	21	11	11	
76248/130909	S 07/14/00	W 065/51/00	17	50				21	21	21	21	
76248/130934	S 08/41/00	W 066/11/00	18	30				31	31	21	11	
76248/130959	S 10/08/00	W 066/32/00	19	10				31	31	21	21	
76248/131024	S 11/34/00	W 066/51/00	20	0				31	21	21	21	
76248/131049	S 12/59/00	W 067/10/00	21	10				21	21	11	21	
76248/131114	S 14/25/00	W 067/30/00	22	20				21	11	11	11	
76248/131139	S 15/51/00	W 067/51/00	23	90				21	21	11	11	
76248/131204	S 17/18/00	W 068/11/00	24	20				21	21	11	11	
76248/131229	S 18/45/00	W 068/33/00	25	0				21	21	11	11	
76248/131254	S 20/12/00	W 068/54/00	26	0				21	21	11	11	
76248/131319	S 21/39/00	W 069/16/00	27	20				21	21	11	11	
76248/131344	S 23/06/00	W 069/38/00	28	10				21	21	21	21	
76248/131409	S 24/32/00	W 070/00/00	29	10				21	21	11	21	
76248/131434	S 25/58/00	W 070/23/00	30	40				21	21	21	21	
76248/131459	S 27/24/00	W 070/46/00	31	40				21	21	21	21	
76248/131524	S 28/51/00	W 071/10/00	32	40				21	21	21	21	
76248/131549	S 30/17/00	W 071/34/00	33	70				21	21	11	21	
76248/131614	S 31/43/00	W 071/59/00	34	100				21	21	11	11	
76248/131639	S 33/09/00	W 072/24/00	35	90				21	21	21	21	
76248/131704	S 34/36/00	W 072/49/00	36	10				21	21	21	21	
76248/131729	S 36/02/00	W 073/15/00	37	0				21	21	21	11	
76248/131749	S 37/07/00	W 073/31/00	38	0				21	21	21	21	

* FIM *

ORR: ORDENE O CATALOGO POR ORBITA BASE E DATA DE PASSAGEM

INSTITUTO DE PESQUISAS ESPACIAIS (INPE)

DIVISAO DE BANCO DE DADOS * BANCO DE IMAGENS TERRESTRES

17/10/77 ORBITA BASE 137 DATA DE PASSAGEM 22/09/76 PAG 1

LAJUSAT 1 ORBITA REAL 21221

IDENTIFICACAO	LATITUDE	LONGITUDE	PT	CN	RBV-QUALIDADE-MSS						
					1	2	3	4	5	6	7
76266/130304	N 03/43/00	W 062/09/00	06	90				11	11	11	11
76266/130329	N 07/17/00	W 062/29/00	07	90				11	21	11	11
76266/130354	N 05/51/00	W 062/49/00	08	80				11	11	11	11
76266/130419	N 04/24/00	W 063/15/00	09	70				21	21	11	11
76266/130444	N 02/57/00	W 063/32/00	10	50				11	21	21	21
76266/130509	N 01/29/00	W 063/51/00	11	60				21	21	21	21
76266/130534	N 00/02/00	W 064/10/00	12	80				11	11	11	11
76266/130559	S 01/24/00	W 064/28/00	13	90				11	21	21	21
76266/130624	S 02/51/00	W 064/47/00	14	90				11	11	11	11
76266/130649	S 04/17/00	W 065/05/00	15	90				11	21	11	11
76266/130714	S 05/43/00	W 065/30/00	16	60				31	21	21	21
76266/130739	S 07/10/00	W 065/50/00	17	60				11	21	11	11
76266/130804	S 08/36/00	W 066/10/00	18	80				31	21	21	11
76266/130829	S 10/02/00	W 066/29/00	19	60				21	21	11	11
76266/130854	S 11/28/00	W 066/43/00	20	20				31	21	21	11
76266/130919	S 12/54/00	W 067/08/00	21	30				11	21	11	11
76266/130944	S 14/20/00	W 067/28/00	22	60				11	11	11	11
76266/131009	S 15/47/00	W 067/48/00	23	100				11	11	11	11
76266/131034	S 17/14/00	W 068/09/00	24	80				11	11	11	11
76266/131059	S 15/42/00	W 068/30/00	25	100				11	11	11	11
76266/131124	S 20/09/00	W 068/51/00	26	100				11	11	11	11
76266/131149	S 21/35/00	W 069/13/00	27	80				11	11	11	11
76266/131214	S 23/01/00	W 069/35/00	28	40				11	11	11	11
76266/131239	S 24/27/00	W 069/58/00	29	30				11	11	11	11
76266/131304	S 25/53/00	W 070/21/00	30	50				11	11	11	11
76266/131329	S 27/19/00	W 070/45/00	31	70				11	11	11	11
76266/131354	S 28/44/00	W 071/09/00	32	70				11	11	11	11
76266/131419	S 30/10/00	W 071/34/00	33	80				11	11	11	11
76266/131444	S 31/36/00	W 071/58/00	34	80				11	11	11	11
76266/131509	S 33/03/00	W 072/23/00	35	100				11	11	11	11
76266/131534	S 34/29/00	W 072/49/00	36	80				11	21	21	11
76266/131559	S 35/55/00	W 073/15/00	37	20				21	21	21	11
76266/131620	S 37/06/00	W 073/37/00	38	10				11	11	11	21

* FIM *

OPS: ORDENE O CATALOGO POR ORBITA BASE E DATA DE PASSAGEM

INSTITUTO DE PESQUISAS ESPACIAIS (INPE)

DIVISAO DE BANCO DE DADOS - BANCO DE IMAGENS TERRESTRES

17/10/77 ORBITA BASE 150 DATA DE PASSAGEM 2/09/75 PAG 1

LANDSAT 2 ORBITA REAL 03106

IDENTIFICACAO	LATITUDE	LONGITUDE	PT	CN	RBV-QUALIDADE-MSS							
					1	2	3	4	5	6	7	
75245/121029	S 05/48/00	W 040/56/00	16	50				11	11	11	11	
75245/121054	S 07/14/00	W 041/16/00	17	30				11	11	11	11	
75245/121119	S 08/41/00	W 041/36/00	18	30				11	11	11	11	
75245/121144	S 10/07/00	W 041/55/00	19	30				11	11	11	11	
75245/121209	S 11/34/00	W 042/15/00	20	60				11	11	11	11	
75245/121234	S 13/01/00	W 042/36/00	21	20				11	11	11	11	
75245/121259	S 14/27/00	W 042/57/00	22	20				11	11	11	11	
75245/121324	S 15/53/00	W 043/19/00	23	10				11	11	11	11	
75245/121349	S 17/20/00	W 043/40/00	24	0				11	11	11	11	
75245/121414	S 18/46/00	W 044/01/00	25	0				11	11	11	31	
75245/121439	S 20/12/00	W 044/22/00	26	10				11	11	11	11	
75245/121504	S 21/38/00	W 044/44/00	27	40				11	11	11	11	

* FIM *

ORS: ORDENE O CATALOGO POR ORBITA BASE E DATA DE PASSAGEM

INSTITUTO DE PESQUISAS ESPACIAIS (INPE)

DIVISAO DE BANCO DE DADOS - BANCO DE IMAGENS TERRESTRES

2/07/77 ORBITA BASE 150 DATA DE PASSAGEM 13/07/76 PAG 1

LANDSAT 1 ORBITA REAL 20230

IDENTIFICACAO	LATITUDE	LONGITUDE	PT	CN	RBV-QUALIDADE-MSS								
					1	2	3	4	5	6	7		
76195/113356	N 00/03/00	W 039/49/00	12	50				21	21	31	31		
76195/113421	S 01/23/00	W 040/08/00	13	60				21	31	31	21		
76195/113446	S 02/50/00	W 040/25/00	14	10				21	21	21	21		
76195/113511	S 04/18/00	W 040/43/00	15	10				21	21	21	21		
76195/113536	S 05/46/00	W 041/08/00	16	10				21	21	21	11		
76195/113601	S 07/13/00	W 041/27/00	17	10				21	21		21		
76195/113626	S 08/40/00	W 041/48/00	18	60				21	21	21	11		
76195/113651	S 10/05/00	W 042/09/00	19	50				21	21	21	21		
76195/113716	S 11/31/00	W 042/30/00	20	70				21	21	11	11		
76195/113741	S 12/57/00	W 042/51/00	21	60				21	21	21	21		
76195/113806	S 14/24/00	W 043/12/00	22	50				21	21	21	21		
76195/113831	S 15/52/00	W 043/33/00	23	40				21	21	11	21		
76195/113856	S 17/19/00	W 043/54/00	24	20				21	21	21	21		
76195/113921	S 18/46/00	W 044/15/00	25	20				21	11	11	21		
76195/113946	S 20/12/00	W 044/36/00	26	10				21	11	11	21		
76195/114011	S 21/39/00	W 044/57/00	27	40				21	11	11	21		
76195/114036	S 23/05/00	W 045/19/00	28	10				21	21	21	21		
76195/114101	S 24/31/00	W 045/41/00	29	40				21	21	21	21		
76195/114126	S 25/57/00	W 046/05/00	30	60				21	21	21	21		

* FIM *

ORBI: ORDENE O CATALOGO POR ORBITA BASE E DATA DE PASSAGEM

INSTITUTO DE PESQUISAS ESPACIAIS (INPE)

DIVISAO DE BANCO DE DADOS - BANCO DE IMAGENS TERRESTRES

17/10/77 ORBITA BASE 130 DATA DE PASSAGEM 31/07/76 PAG 1

LANDSAT 1 ORBITA REAL 20481

IDENTIFICACAO	LATITUDE	LONGITUDE	PT	CN	RBV-QUALIDADE-MSS							
					1	2	3	4	5	6	7	
76213/113252	S 01/27/00	W 040/01/00	13	70				11	11			11
76213/113317	S 02/54/00	W 040/19/00	14	90				11	11	11	11	11
76213/113342	S 04/21/00	W 040/37/00	15	90				11	11			11
76213/113407	S 05/47/00	W 041/02/00	16	50				11	11	11	11	11
76213/113432	S 07/14/00	W 041/22/00	17	0				11	11			11
76213/113457	S 08/41/00	W 041/42/00	18	20				11	11	11	11	11
76213/113522	S 10/08/00	W 042/02/00	19	10				11	11			11
76213/113547	S 11/35/00	W 042/23/00	20	30				11	11	11	11	11
76213/113612	S 13/01/00	W 042/43/00	21	20				11	11			11
76213/113637	S 14/28/00	W 043/04/00	22	30				11	11	11	11	11
76213/113702	S 15/55/00	W 043/24/00	23	10				11	11			11
76213/113727	S 17/21/00	W 043/45/00	24	0				11	11	11	11	11
76213/113752	S 18/48/00	W 044/07/00	25	0				11	11			11
76213/113817	S 20/14/00	W 044/28/00	26	10				11	11	11	11	11
76213/113842	S 21/41/00	W 044/50/00	27	10				11	11			11
76213/113907	S 23/07/00	W 045/12/00	28	50				11	11	11	11	11
76213/113932	S 24/34/00	W 045/34/00	29	100				11	11			11

* FIM *

NOTA: ORDENE O CATALOGO POR ORBITA BASE E DATA DE PASSAGEM

INSTITUTO DE PESQUISAS ESPACIAIS (INPE)

DIVISAO DE BANCO DE DADOS - BANCO DE IMAGENS TERRESTRES

2/07/77 ORBITA BASE 150 DATA DE PASSAGEM 18/08/76 PAG 1

LANDSAT 1 ORBITA REAL 20732

IDENTIFICACAO	LATITUDE	LONGITUDE	PT	CN	RBV-QUALIDADE-MSS							
					1	2	3	4	5	6	7	
76231/113036	N 01/15/00	W 039/31/00	11	80				21	21	21	21	
76231/113057	N 00/01/00	W 039/46/00	12	80				21	21	21	31	
76231/113122	S 01/25/00	W 040/04/00	13	90				21	21	21	31	
76231/113147	S 02/52/00	W 040/22/00	14	80				21	21	21	21	
76231/113212	S 04/19/00	W 040/40/00	15	20				21	21	11	11	
76231/113237	S 05/46/00	W 041/05/00	16	20				21	21	21	11	
76231/113302	S 07/12/00	W 041/25/00	17	0				21	21	11	11	
76231/113327	S 08/39/00	W 041/46/00	18	30				21	21	21	11	
76231/113352	S 10/05/00	W 042/06/00	19	80				21	11	11	11	
76231/113417	S 11/32/00	W 042/27/00	20	70				21	21	21	11	
76231/113442	S 12/59/00	W 042/48/00	21	20				21	11	21	21	
76231/113507	S 14/27/00	W 043/09/00	22	10				21	21	21	21	
76231/113532	S 15/54/00	W 043/30/00	23	30				21	21	21	11	
76231/113557	S 17/21/00	W 043/51/00	24	50				21	11	21	21	
76231/113622	S 18/48/00	W 044/12/00	25	30				21	21	11	11	
76231/113647	S 20/14/00	W 044/33/00	26	10				21	11	11	21	
76231/113712	S 21/40/00	W 044/56/00	27	70				21	21	11	11	
76231/113737	S 23/05/00	W 045/18/00	28	40				21	21	21	21	
76231/113802	S 24/31/00	W 045/40/00	29	90				21	21	31	31	
76231/113827	S 25/57/00	W 046/02/00	30	80				21	21	21	31	
76231/113852	S 27/24/00	W 046/26/00	31	90				21	21	31	31	

* FIM *

ORNS: ORDENE O CATALOGO POR ORBITA BASE E DATA DE PASSAGEM

INSTITUTO DE PESQUISAS ESPACIAIS (INPE)

DIVISAO DE BANCO DE DADOS - BANCO DE IMAGENS TERRESTRES

17/10/77 ORBITA BASE 151 DATA DE PASSAGEM 11/09/75 PAG 1

LANDSAT 1 ORBITA REAL 15964

IDENTIFICACAO	LATITUDE	LONGITUDE	PT	CN	RBV-QUALIDADE-MSS							
					1	2	3	4	5	6	7	
75254/133547	N 05/43/00	W 064/12/00	08	90				11	21	11	11	
75254/133612	N 04/17/00	W 064/37/00	09	90				21	11	11	11	
75254/133637	N 02/51/00	W 064/55/00	10	70				21	21	11	11	
75254/133702	N 01/24/00	W 065/13/00	11	70				21	11	11	11	
75254/133727	S 00/02/00	W 065/31/00	12	50				21	21	11	11	
75254/133752	S 01/28/00	W 065/50/00	13	40				21	21	11	21	
75254/133817	S 02/54/00	W 066/07/00	14	70				11	11	11	11	
75254/133842	S 04/20/00	W 066/25/00	15	100				11	11	11	11	

* FTM *

ORS: ORDENE O CATALOGO POR ORBITA BASE E DATA DE PASSAGEM

INSTITUTO DE PESQUISAS ESPACIAIS (INPE)

DIVISAO DE BANCO DE DADOS - BANCO DE IMAGENS TERRESTRES

17/10/77 ORBITA BASE 151 DATA DE PASSAGEM 17/10/75 PAG 1

LANDSAT 1 ORBITA REAL 16466

IDENTIFICACAO	LATITUDE	LONGITUDE	PT	CN	RBV-QUALIDADE-MSS						
					1	2	3	4	5	6	7
75290/133406	N 04/16/00	W 064/38/00	09	90				11	11	11	11
75290/133431	N 02/49/00	W 064/57/00	10	80				11	11	11	11
75290/133456	N 01/22/00	W 065/15/00	11	70				11	11	11	11
75290/133521	S 00/04/00	W 065/32/00	12	70				11	11	11	11
75290/133546	S 01/30/00	W 065/50/00	13	60				11	11	11	11
75290/133611	S 02/57/00	W 066/08/00	14	90				11	11	11	11
75290/133636	S 04/24/00	W 066/26/00	15	90				11	11	11	11
75290/133701	S 05/50/00	W 066/52/00	16	60				11	11	11	11
75290/133726	S 07/17/00	W 067/12/00	17	30				11	11	11	11
75290/133751	S 08/44/00	W 067/32/00	18	80				11	11	11	11

* FI4 *

ORDEME O CATALOGO POR ORBITA BASE E DATA DE PASSAGEM

INSTITUTO DE PESQUISAS ESPACIAIS (INPE)

DIVISAO DE BANCO DE DADOS * BANCO DE IMAGENS TERRESTRES

17/10/77 ORBITA BASE 151 DATA DE PASSAGEM 20/05/76 PAG 1

LANDSAT 1 ORBITA REAL 19478

IDENTIFICACAO	LATITUDE	LONGITUDE	PT	CN	RBV=QUALIDADE=MSS						
					1	2	3	4	5	6	7
76141/132253	S 05/43/00	W 066/57/00	16	90				11	11	11	11
76141/132318	S 07/11/00	W 067/18/00	17	90				11	11	11	11
76141/132343	S 08/38/00	W 067/37/00	18	70				11	11	11	11
76141/132408	S 10/04/00	W 067/57/00	19	90				11	11	11	11
76141/132433	S 11/30/00	W 068/17/00	20	60				11	11	11	11
76141/132458	S 12/57/00	W 068/37/00	21	50				11	11	11	11
76141/132523	S 14/24/00	W 068/57/00	22	70				11	11	11	11
76141/132548	S 15/51/00	W 069/18/00	23	60				21	11	11	11
76141/132613	S 17/18/00	W 069/39/00	24	30				11	11	11	11
76141/132638	S 18/45/00	W 070/00/00	25	40				11	11	11	11
76141/132703	S 20/11/00	W 070/21/00	26	30				11	11	11	11
76141/132728	S 21/37/00	W 070/43/00	27	0				11	11	11	11
76141/132753	S 23/03/00	W 071/05/00	28	30				11	11	11	11
76141/132818	S 24/29/00	W 071/28/00	29	100				11	11	11	11
76141/132843	S 25/55/00	W 071/51/00	30	100				11	11	11	11
76141/132908	S 27/21/00	W 072/15/00	31	100				11	11	11	11
76141/132933	S 28/47/00	W 072/40/00	32	100				11	11	11	11
76141/132958	S 30/12/00	W 073/04/00	33	100				11	11	11	11
76141/133019	S 31/24/00	W 073/25/00	34	80				11	11	11	11

* FIM *

ORR: ORDENE O CATALOGO POR ORBITA BASE E DATA DE PASSAGEM

INSTITUTO DE PESQUISAS ESPACIAIS (INPE)

DIVISAO DE BANCO DE DADOS - BANCO DE IMAGENS TERRESTRES

2/07/77 ORBITA BASE 191 DATA DE PASSAGEM 18/08/76 PAG 1

LANDSAT 1 ORBITA REAL 20733

IDENTIFICACAO	LATITUDE	LONGITUDE	PT	CN	RBV-QUALIDADE-MSS						
					1	2	3	4	5	6	7
76231/131118	N 10/06/00	W 063/11/00	05	90				21	21	21	21
76231/131143	N 08/42/00	W 063/37/00	06	90				21	21	21	21
76231/131208	N 07/15/00	W 063/57/00	07	100				21	21	21	21
76231/131233	N 05/47/00	W 064/18/00	08	100				21	21	21	21
76231/131258	N 04/20/00	W 064/44/00	09	100				21	21	21	21
76231/131323	N 02/54/00	W 065/01/00	10	90				21	31	21	21
76231/131348	N 01/27/00	W 065/19/00	11	60				31	21	21	21
76231/131413	N 00/00/00	W 065/38/00	12	30				31	31	21	21
76231/131438	S 01/26/00	W 065/56/00	13	0				31	31	21	21
76231/131503	S 02/53/00	W 066/13/00	14	0				31	31	21	21
76231/131528	S 04/20/00	W 066/31/00	15	10				31	31	31	31
76231/131553	S 05/47/00	W 066/57/00	16	0				31	31	21	31
76231/131618	S 07/14/00	W 067/18/00	17	20				31	31	31	21
76231/131643	S 08/41/00	W 067/37/00	18	40				31	31	21	21
76231/131708	S 10/07/00	W 067/56/00	19	60				31	31	21	21
76231/131733	S 11/33/00	W 068/16/00	20	60				31	31	21	21
76231/131758	S 12/59/00	W 068/37/00	21	30				21	31	21	21
76231/131823	S 14/26/00	W 068/58/00	22	40				21	21	11	11
76231/131848	S 15/53/00	W 069/19/00	23	0				21	21	21	21
76231/131913	S 17/21/00	W 069/40/00	24	10				21	21	11	11
76231/131938	S 18/48/00	W 070/02/00	25	40				21	21	21	21
76231/132003	S 20/14/00	W 070/23/00	26	0				21	21	21	21
76231/132028	S 21/40/00	W 070/45/00	27	0				21	21	21	21
76231/132053	S 23/07/00	W 071/07/00	28	0				21	21	21	21
76231/132118	S 24/33/00	W 071/28/00	29	0				31	21	21	21

* FIM *

ORS: ORDENE O CATALOGO POR ORBITA BASE E DATA DE PASSAGEM

INSTITUTO DE PESQUISAS ESPACIAIS (INPE)

DIVISÃO DE BANCO DE DADOS - BANCO DE IMAGENS TERRESTRES

2/07/77 ORBITA BASE 151 DATA DE PASSAGEM 5/09/76 PAG 1

LANDSAT 1 ORBITA REAL 20984

IDENTIFICACAO	LATITUDE	LONGITUDE	PT	CN	RBV-QUALIDADE-MSS						
					1	2	3	4	5	6	7
76249/131013	N 09/41/00	W 063/36/00	06	100				21	21	21	21
76249/131038	N 07/15/00	W 063/56/00	07	100				21	21	21	21
76249/131103	N 05/48/00	W 064/16/00	08	90				21	21	21	21
76249/131128	N 04/22/00	W 064/42/00	09	80				21	21	21	21
76249/131153	N 02/54/00	W 065/01/00	10	40				21	21	21	21
76249/131218	N 01/27/00	W 065/19/00	11	50				21	21	21	21
76249/131243	N 00/00/00	W 065/37/00	12	40				21	21	21	21
76249/131308	S 01/27/00	W 065/55/00	13	20				21	21	21	21
76249/131333	S 02/53/00	W 066/12/00	14	20				21	21	21	21
76249/131358	S 04/20/00	W 066/29/00	15	80				21	21	21	21
76249/131423	S 05/46/00	W 066/54/00	16	90				21	21	21	21
76249/131448	S 07/12/00	W 067/14/00	17	90				21	21	21	21
76249/131513	S 08/39/00	W 067/35/00	18	90				21	21	21	21
76249/131538	S 10/06/00	W 067/55/00	19	90				21	21	21	21
76249/131603	S 11/33/00	W 068/15/00	20	100				21	21	21	21
76249/131628	S 12/59/00	W 068/35/00	21	100				21	21	21	21
76249/131653	S 14/25/00	W 068/56/00	22	80				21	11	11	11
76249/131718	S 15/52/00	W 069/17/00	23	20				21	21	21	21
76249/131743	S 17/19/00	W 069/38/00	24	0				11	11	11	11
76249/131808	S 18/45/00	W 069/59/00	25	0				21	21	21	21
76249/131833	S 20/12/00	W 070/20/00	26	0				21	21	11	21

* FIM *

NBS: ORDENE O CATALOGO POR ORBITA BASE E DATA DE PASSAGEM

INSTITUTO DE PESQUISAS ESPACIAIS (INPE)

DIVISAO DE BANCO DE DADOS - BANCO DE IMAGENS TERRESTRES

17/10/77 ORBITA BASE 151 DATA DE PASSAGEM 23/09/76 PAG 1

LANDSAT 1 ORBITA REAL 21235

IDENTIFICACAO	LATITUDE	LONGITUDE	PT	CN	RBV-QUALIDADE-MSS							
					1	2	3	4	5	6	7	
76267/130754	N 11/33/00	W 062/49/00	04	80				11	11	11	11	
76267/130819	N 10/06/00	W 063/09/00	05	80				11	11	11	11	
76267/130844	N 08/39/00	W 063/37/00	06	90				11	11	31	11	
76267/130909	N 07/12/00	W 063/57/00	07	90				11	11	11	11	
76267/130934	N 05/46/00	W 064/16/00	08	90				11	11	31	11	
76267/130959	N 04/21/00	W 064/42/00	09	70				11	11	11	11	
76267/131024	N 02/54/00	W 064/59/00	10	80				11	11	31	11	
76267/131049	N 01/28/00	W 065/17/00	11	50				11	11	11	11	
76267/131114	N 00/01/00	W 065/35/00	12	70				11	11		11	
76267/131139	S 01/25/00	W 065/52/00	13	90				11	11	11	11	
76267/131204	S 02/51/00	W 066/10/00	14	60				11	11	31	11	
76267/131229	S 04/18/00	W 066/27/00	15	80				11	11	11	11	
76267/131254	S 05/44/00	W 066/53/00	16	100				11	11	11	11	
76267/131319	S 07/11/00	W 067/13/00	17	100				11	11	11	11	
76267/131344	S 08/39/00	W 067/33/00	18	80				11	11	11	11	
76267/131409	S 10/05/00	W 067/52/00	19	50				11	11	11	11	
76267/131434	S 11/31/00	W 068/12/00	20	70				11	11	11	11	
76267/131459	S 12/58/00	W 068/32/00	21	100				11	11	31	11	
76267/131844	S 25/55/00	W 071/48/00	30	80				11	11		11	
76267/131909	S 27/22/00	W 072/11/00	31	30				11	11	31	11	
76267/131934	S 28/48/00	W 072/35/00	32	50				11	11	31	11	

* FTM

ORBS: ORDENE O CATALOGO POR ORBITA BASE E DATA DE PASSAGEM

INSTITUTO DE PESQUISAS ESPACIAIS (INPE)

DIVISAO DE BANCO DE DADOS - BANCO DE IMAGENS TERRESTRES

17/10/77 ORBITA BASE 151 DATA DE PASSAGEM 18/01/77 PAG 1

LANDSAT 2 ORBITA REAL 10135

IDENTIFICACAO	LATITUDE	LONGITUDE	PT	CN	RBV-QUALIDADE-MSS							
					1	2	3	4	5	6	7	
77018/133815	N 04/22/00	W 064/37/00	09	90				11	11	11	11	
77018/133840	N 02/56/00	W 064/56/00	10	40				11	11	11	11	
77018/133905	N 01/29/00	W 065/14/00	11	30				11	11	11	11	
77018/133930	N 00/02/00	W 065/32/00	12	80				11	11	11	11	
77018/133955	S 01/24/00	W 065/50/00	13	90				11	11	11	11	
77018/134250	S 11/30/00	W 068/12/00	20	80				11	11	11	11	
77018/134315	S 12/57/00	W 068/33/00	21	80				11	11	11	11	
77018/134340	S 14/24/00	W 068/54/00	22	80				11	11	11	11	
77018/134405	S 15/50/00	W 069/14/00	23	30				11	11	11	11	
77018/134430	S 17/16/00	W 069/35/00	24	20				11	11	11	11	
77018/134455	S 18/43/00	W 069/57/00	25	60				11	11	11	11	
77018/134520	S 20/09/00	W 070/19/00	26	80				11	11	11	11	
77018/134545	S 21/34/00	W 070/41/00	27	60				11	11	11	11	
77018/134610	S 23/00/00	W 071/04/00	28	60				11	11	11	11	
77018/134635	S 24/27/00	W 071/27/00	29	90				11	11	11	11	

* FIN *

ORDEN: ORDENE O CATALOGO POR ORBITA BASE E DATA DE PASSAGEM

INSTITUTO DE PESQUISAS ESPACIAIS (INPE)

DIVISAO DE BANCO DE DADOS - BANCO DE IMAGENS TERRESTRES

2/07/77 ORBITA BASE 164 DATA DE PASSAGEM 19/08/76 PAG 1
 LANDSAT 1 ORBITA REAL 20746

IDENTIFICACAO	LATITUDE	LONGITUDE	PT	CN	RBV-QUALIDADE-MSS						
					1	2	3	4	5	6	7
76232/113619	N 00/58/00	W 040/55/00	11	50				21	21	21	21
76232/113636	N 00/02/00	W 041/12/00	12	80				21	21	31	21
76232/113701	S 01/24/00	W 041/30/00	13	80				21	21	31	21
76232/113726	S 02/51/00	W 041/48/00	14	30				21	21	21	21
76232/113751	S 04/17/00	W 042/05/00	15	0				21	21	21	21
76232/113816	S 05/45/00	W 042/32/00	16	0				21	21	11	21
76232/113841	S 07/12/00	W 042/52/00	17	0				21	11	21	21
76232/113906	S 08/39/00	W 043/13/00	18	0				21	21	21	21
76232/113931	S 10/06/00	W 043/33/00	19	0				21	21	21	21
76232/113956	S 11/32/00	W 043/53/00	20	0				21	21	21	21
76232/114021	S 12/59/00	W 044/13/00	21	0				21	21	21	21
76232/114046	S 14/26/00	W 044/34/00	22	0				21	21	21	21
76232/114111	S 15/54/00	W 044/55/00	23	0				21	11	21	21
76232/114136	S 17/20/00	W 045/16/00	24	0				21	21	11	21
76232/114201	S 18/46/00	W 045/38/00	25	0				21	21	21	21
76232/114226	S 20/12/00	W 046/00/00	26	20				21	21	21	21
76232/114251	S 21/34/00	W 046/22/00	27	70				21	21	21	21
76232/114456	S 28/51/00	W 048/16/00	32	40				31	21	31	31
76232/114521	S 30/18/00	W 048/40/00	33	0				31	31	31	31

* FIM *

ORS: ORDENE O CATALOGO POR ORBITA BASE E DATA DE PASSAGEM

INSTITUTO DE PESQUISAS ESPACIAIS (INPE)

DIVISÃO DE BANCO DE DADOS - BANCO DE IMAGENS TERRESTRES

17/10/77 ORBITA BASE 165 DATA DE PASSAGEM 30/09/75 PAG 1

LANDSAT 1 ORBITA REAL 16229

IDENTIFICACAO	LATITUDE	LONGITUDE	PT	CN	RBV=QUALIDADE=MSS							
					1	2	3	4	5	6	7	
75273/134026	N 05/43/00	W 065/38/00	08	70				11	21	11	11	
75273/134051	N 04/16/00	W 066/04/00	09	70				21	21	11	21	
75273/134116	N 02/49/00	W 066/23/00	10	30				21	21	11	21	
75273/134141	N 01/23/00	W 066/41/00	11	30				21	21	11	21	
75273/134206	S 00/03/00	W 066/59/00	12	30				21	21	11	21	
75273/134231	S 01/30/00	W 067/17/00	13	20				21	21	11	21	
75273/134256	S 02/56/00	W 067/35/00	14	40				21	21	11	21	
75273/134321	S 04/21/00	W 067/52/00	15	50				21	21	11	21	
75273/134346	S 05/47/00	W 068/17/00	16	30				21	21	11	21	
75273/134411	S 07/14/00	W 068/38/00	17	60				21	21	11	21	
75273/134436	S 08/41/00	W 068/58/00	18	100				11	11	11	21	
75273/134452	S 09/36/00	W 069/10/00	19	100				11	11	11	11	

* FIM *

DMS: ORDENE O CATALOGO POR ORBITA BASE E DATA DE PASSAGEM

INSTITUTO DE PESQUISAS ESPACIAIS (INPE)

DIVISAO DE BANCO DE DADOS - BANCO DE IMAGENS TERRESTRES

17/10/77 ORBITA BASE 165 DATA DE PASSAGEM 18/10/75 PAG 1

LANDSAT 1 ORBITA REAL 16480

IDENTIFICACAO	LATITUDE	LONGITUDE	PT	CN	RBV-QUALIDADE-MSS								
					1	2	3	4	5	6	7		
75291/133920	N 05/47/00	W 065/37/00	08	80				21	21	11	11		
75291/133945	N 04/20/00	W 066/04/00	09	70				11	11	11	11		
75291/134010	N 02/53/00	W 066/22/00	10	30				21	21	11	11		
75291/134035	N 01/27/00	W 066/40/00	11	20				21	21	11	11		
75291/134100	N 00/02/00	W 066/57/00	12	20				21	21	11	11		
75291/134125	S 01/24/00	W 067/15/00	13	50				21	21	11	11		
75291/134150	S 02/52/00	W 067/33/00	14	30				21	21	11	11		
75291/134215	S 04/19/00	W 067/51/00	15	20				21	21	21	11		
75291/134240	S 05/45/00	W 068/16/00	16	0				21	21	11	11		
75291/134305	S 07/12/00	W 068/36/00	17	60				21	21	11	11		
75291/134330	S 08/38/00	W 068/56/00	18	70				11	21	11	11		
75291/134351	S 09/51/00	W 069/12/00	19	60				21	21	11	11		

* FIM *

GRS: ORDENE O CATALOGO POR ORBITA BASE E DATA DE PASSAGEM

INSTITUTO DE PESQUISAS ESPACIAIS (INPE)

DIVISAO DE BANCO DE DADOS - BANCO DE IMAGENS TERRESTRES

17/10/77 ORBITA BASE 165 DATA DE PASSAGEM 1/08/76 PAG 1

LANDSAT 1 ORBITA REAL 20496

IDENTIFICACAO	LATITUDE	LONGITUDE	PT	CN	RBV-QUALIDADE-MSS							
					1	2	3	4	5	6	7	
76214/132147	S 01/28/00	W 067/16/00	13	60				21	21	11	21	
76214/132212	S 02/55/00	W 067/34/00	14	10				21	21	21	21	
76214/132237	S 04/21/00	W 067/52/00	15	20				11	21	21	21	
76214/132302	S 05/48/00	W 068/17/00	16	10				21	21	21	21	
76214/132327	S 07/15/00	W 068/37/00	17	30				21	21	21	11	
76214/132352	S 08/42/00	W 068/57/00	18	10				21	21	11	11	
76214/132417	S 10/09/00	W 069/18/00	19	0				21	21	11	11	
76214/132442	S 11/35/00	W 069/38/00	20	30				21	21	11	11	
76214/132507	S 13/02/00	W 069/58/00	21	60				11	21	11	11	
76214/132532	S 14/29/00	W 070/19/00	22	10				11	11	11	11	
76214/132557	S 15/55/00	W 070/40/00	23	0				11	21	11	11	
76214/132622	S 17/22/00	W 071/11/00	24	40				11	11	11	11	

* F14 *

ORBS: ORDENE O CATALOGO POR ORBITA BASE E DATA DE PASSAGEM

INSTITUTO DE PESQUISAS ESPACIAIS (INPE)

DIVISAO DE BANCO DE DADOS * BANCO DE IMAGENS TERRESTRES

2/07/77 ORBITA BASE 165 DATA DE PASSAGEM 19/08/76 PAG 1

LANDSAT 1 ORBITA REAL 20747

IDENTIFICACAO	LATITUDE	LONGITUDE	PT	CN	RBV-QUALIDADE-MSS								
					1	2	3	4	5	6	7		
76232/131657	N 10/06/00	W 064/37/00	05	80				21	21	21	21		
76232/131722	N 08/39/00	W 064/57/00	06	90				21	21	11	11		
76232/131747	N 07/15/00	W 065/22/00	07	80				21	21	21	21		
76232/131812	N 05/48/00	W 065/42/00	08	60				21	21	32	21		
76232/131837	N 04/22/00	W 066/08/00	09	10				31	31	21	21		
76232/131902	N 02/55/00	W 066/26/00	10	0				31	31	32	21		
76232/131927	N 01/28/00	W 066/44/00	11	30				31	31	21	21		
76232/131952	N 00/01/00	W 067/01/00	12	70				31	31	31	21		
76232/132017	S 01/25/00	W 067/19/00	13	70				31	31	21	21		
76232/132042	S 02/52/00	W 067/37/00	14	50				31	31	31	21		
76232/132107	S 04/19/00	W 067/55/00	15	10				31	31	21	21		
76232/132132	S 05/46/00	W 068/21/00	16	0				31	31	31	21		
76232/132157	S 07/13/00	W 068/42/00	17	0				31	31	21	21		
76232/132222	S 08/40/00	W 069/02/00	18	0				31	31	21	21		
76232/132247	S 10/06/00	W 069/21/00	19	0				31	31	21	21		
76232/132312	S 11/32/00	W 069/41/00	20	0				31	31	21	21		
76232/132337	S 12/58/00	W 070/02/00	21	40				31	31	32	21		
76232/132402	S 14/25/00	W 070/22/00	22	0				21	21	21	21		
76232/132427	S 15/53/00	W 070/42/00	23	0				21	21	21	21		

* FIM *

ORBS: ORDENE O CATALOGO POR ORBITA BASE E DATA DE PASSAGEM

INSTITUTO DE PESQUISAS ESPACIAIS (INPE)

DIVISAO DE BANCO DE DADOS - BANCO DE IMAGENS TERRESTRES

2/07/77 ORBITA BASE 165 DATA DE PASSAGEM 6/09/76 PAG 1
 LANDSAT 1 ORBITA REAL 20998

IDENTIFICACAO	LATITUDE	LONGITUDE	PT	CN	RBV-QUALIDADE-MSS							
					1	2	3	4	5	6	7	
76250/131552	N 08/42/00	W 065/02/00	06	100				21	21	21	21	
76250/131617	N 07/15/00	W 065/22/00	07	100				21	21			21
76250/131642	N 05/49/00	W 065/42/00	08	100				21	21	21	21	
76250/131707	N 04/21/00	W 066/08/00	09	90				31	31			21
76250/131732	N 02/54/00	W 066/27/00	10	90				21	31			21
76250/131757	N 01/26/00	W 066/45/00	11	80				21	31	21	21	
76250/131822	N 00/00/00	W 067/03/00	12	30				31	21	21	21	
76250/131847	S 01/26/00	W 067/20/00	13	20				31	31	31	21	
76250/131912	S 02/52/00	W 067/38/00	14	80				31	31	31	21	
76250/131937	S 04/18/00	W 067/55/00	15	100				21	21	21	21	
76250/132207	S 12/59/00	W 070/01/00	21	100				21	31	21	21	
76250/132232	S 14/25/00	W 070/22/00	22	80				21	21	11	11	
76250/132257	S 15/52/00	W 070/43/00	23	60				21	11	21	11	

* FIM *

ORS: ORDENE O CATALOGO POR ORBITA BASE E DATA DE PASSAGEM

INSTITUTO DE PESQUISAS ESPACIAIS (INPE)

DIVISAO DE BANCO DE DADOS - BANCO DE IMAGENS TERRESTRES

2/07/77 ORBITA BASE 178 DATA DE PASSAGEM 9/02/75 PAG 1

LANDSAT 1 ORBITA REAL 12979

IDENTIFICACAO	LATITUDE	LONGITUDE	PT	CN	RBV-QUALIDADE-MSS						
					1	2	3	4	5	6	7
75040/121644	N 01/25/00	W 042/19/00	11	90				31	31	31	31
75040/121709	N 00/01/00	W 042/37/00	12	90				31	31	31	31
75040/121734	S 01/28/00	W 042/55/00	13	90				31	31	31	31
75040/121759	S 02/55/00	W 043/13/00	14	100				21	21	21	21
75040/121824	S 04/21/00	W 043/31/00	15	80				31	31	31	21
75040/121849	S 05/48/00	W 043/57/00	16	100				21	31	21	21
75040/121914	S 07/15/00	W 044/17/00	17	90				21	31	31	21
75040/121939	S 08/42/00	W 044/37/00	18	90				21	31	21	21
75040/122004	S 10/08/00	W 044/57/00	19	90				31	21	21	11
75040/122029	S 11/35/00	W 045/17/00	20	90				21	21	21	21
75040/122054	S 13/02/00	W 045/38/00	21	90				21	31	21	11
75040/122119	S 14/28/00	W 045/59/00	22	80				21	31	21	21
75040/122144	S 15/55/00	W 046/19/00	23	40				21	31	31	11
75040/122209	S 17/22/00	W 046/45/00	24	50				21	31	31	21
75040/122234	S 18/49/00	W 047/06/00	25	80				21	21	31	21
75040/122259	S 20/15/00	W 047/28/00	26	90				21	21	21	21
75040/122324	S 21/42/00	W 047/49/00	27	100					21	21	21
75040/122349	S 23/08/00	W 048/11/00	28	100				21	21	31	21
75040/122414	S 24/34/00	W 048/32/00	29	70				21	31	21	21
75040/122439	S 26/00/00	W 048/55/00	30	50				21	31	21	21
75040/122504	S 27/27/00	W 049/19/00	31	10				21	31	21	21
75040/122529	S 28/53/00	W 049/43/00	32	40				21	31	21	21
75040/122554	S 30/19/00	W 050/07/00	33	70				31	31	21	21
75040/122619	S 31/45/00	W 050/32/00	34	80				31	31	31	31
75040/122640	S 32/58/00	W 050/54/00	35	20				21	21	31	31
75040/122644	S 33/11/00	W 050/58/00	35	30				31			

* FIM *

ORBS: ORDENE O CATALOGO POR ORBITA BASE E DATA DE PASSAGEM

INSTITUTO DE PESQUISAS ESPACIAIS (INPE)

DIVISAO DE BANCO DE DADOS - BANCO DE IMAGENS TERRESTRES

17/10/77 ORBITA BASE 178 DATA DE PASSAGEM 22/04/75 PAG 1

LANDSAT 1 ORBITA REAL 13983

IDENTIFICACAO	LATITUDE	LONGITUDE	PT	CN	RBV-QUALIDADE-MSS							
					1	2	3	4	5	6	7	
75112/121704	S 11/32/00	W 045/20/00	20	100				11	11	11	11	
75112/121729	S 12/58/00	W 045/41/00	21	70				11	11	11	11	
75112/121754	S 14/24/00	W 046/02/00	22	90				11	11	11	11	
75112/121819	S 15/50/00	W 046/23/00	23	90				11	11	11	11	
75112/121844	S 17/17/00	W 046/44/00	24	100				11	11	11	11	
75112/121909	S 18/43/00	W 047/05/00	25	90				11	11	11	11	
75112/121934	S 20/10/00	W 047/26/00	26	70				11	11	11	11	
75112/121959	S 21/36/00	W 047/48/00	27	40				11	11	11	11	
75112/122024	S 23/02/00	W 048/10/00	28	20				11	11	11	11	
75112/122049	S 24/28/00	W 048/33/00	29	70				11	11	11	11	
75112/122114	S 25/54/00	W 048/56/00	30	100				11	11	11	11	
75112/122139	S 27/20/00	W 049/19/00	31	100				11	11	11	11	

* FIM *

ORR: ORDENE O CATALOGO POR ORBITA BASE E DATA DE PASSAGEM

INSTITUTO DE PESQUISAS ESPACIAIS (INPE)

DIVISAO DE BANCO DE DADOS - BANCO DE IMAGENS TERRESTRES

2/07/77 ORBITA BASE 178 DATA DE PASSAGEM 1/10/75 PAG 1

LANDSAT 1 ORBITA REAL 16242

IDENTIFICACAO	LATITUDE	LONGITUDE	PT	CN	RBV=QUALIDADE=MSS						
					1	2	3	4	5	6	7
75274/120456	S 01/30/00	W 042/53/00	13	90				31	31	31	31
75274/120521	S 02/57/00	W 043/11/00	14	40				21	21	21	21
75274/120546	S 04/24/00	W 043/28/00	15	10				21	21	11	21
75274/120611	S 05/51/00	W 043/54/00	16	60				21	21	11	21
75274/120636	S 07/17/00	W 044/14/00	17	20				21	21	11	21
75274/120701	S 08/44/00	W 044/34/00	18	0				21	21	21	21
75274/120726	S 10/10/00	W 044/55/00	19	0				21	21	21	21
75274/120751	S 11/36/00	W 045/16/00	20	0				21	21	11	21
75274/120816	S 13/02/00	W 045/36/00	21	0				21	21	11	21
75274/120841	S 14/28/00	W 045/57/00	22	10				21	21	21	21
75274/120906	S 15/55/00	W 046/17/00	23	10				21	21	21	21
75274/120931	S 17/21/00	W 046/38/00	24	20				21	21	21	21
75274/120956	S 18/48/00	W 047/00/00	25	80				21	21	21	21
75274/121021	S 20/14/00	W 047/21/00	26	90				21	21	21	21
75274/121046	S 21/40/00	W 047/43/00	27	80				21	21	21	21
75274/121251	S 28/51/00	W 049/37/00	32	90				21	21	21	21
75274/121316	S 30/16/00	W 050/01/00	33	10				21	21	21	21
75274/121341	S 31/43/00	W 050/26/00	34	0				21	21	21	21
75274/121400	S 32/48/00	W 050/39/00	35	0				31	31	31	31

* FIM *

ORNS: ORDENE O CATALOGO POR ORBITA BASE E DATA DE PASSAGEM

INSTITUTO DE PESQUISAS ESPACIAIS (INPE)

DIVISAO DE BANCO DE DADOS - BANCO DE IMAGENS TERRESTRES

17/10/77 ORBITA BASE 178 DATA DE PASSAGEM 30/12/75 PAG 1

LANDSAT 1 ORBITA REAL 17497

IDENTIFICACAO	LATITUDE	LONGITUDE	PT	CN	RBV-QUALIDADE-MSS						
					1	2	3	4	5	6	7
75364/115917	S 01/26/00	W 042/51/00	13	90				11	11	11	21
75364/115942	S 02/52/00	W 043/09/00	14	90				11	11	11	11
75364/120007	S 04/18/00	W 043/27/00	15	80				11	11	11	
75364/120032	S 05/45/00	W 043/53/00	16	90				11	11	11	11
75364/120057	S 07/11/00	W 044/14/00	17	90				11	11	11	11
75364/120122	S 08/38/00	W 044/34/00	18	60				11	21	11	11
75364/120147	S 10/04/00	W 044/55/00	19	50				11	11	11	11
75364/120212	S 11/30/00	W 045/15/00	20	90				11	11	11	11
75364/120237	S 12/56/00	W 045/35/00	21	90				11	11	11	11
75364/120302	S 14/23/00	W 045/56/00	22	90				11	11	11	11
75364/120327	S 15/50/00	W 046/17/00	23	80				11	11	11	11
75364/120352	S 17/16/00	W 046/38/00	24	50				11	11	11	11
75364/120417	S 18/42/00	W 046/59/00	25	20				11	11	11	11
75364/120442	S 20/08/00	W 047/20/00	26	80				11	11	11	11
75364/120507	S 21/33/00	W 047/42/00	27	70				11	11	11	11
75364/120712	S 28/44/00	W 049/36/00	32	60				11	11	11	11
75364/120737	S 30/10/00	W 050/00/00	33	0				11	11	11	21
75364/120802	S 31/36/00	W 050/25/00	34	0				11	11	11	21
75364/120823	S 32/48/00	W 050/46/00	35	0				11	11	11	21

* FIM *

ORDEM DO CATALOGO POR ORBITA BASE E DATA DE PASSAGEM

INSTITUTO DE PESQUISAS ESPACIAIS (INPE)

DIVISAO DE BANCO DE DADOS - BANCO DE IMAGENS TERRESTRES

17/10/77 ORBITA BASE 178 DATA DE PASSAGEM 22/05/76 PAG 1

LANDSAT 1 ORBITA REAL 19505

IDENTIFICACAO	LATITUDE	LONGITUDE	PT	CN	RBV-QUALIDADE-MSS							
					1	2	3	4	5	6	7	
76143/114943	S 01/27/00	W 043/00/00	13	80				11	21	21	21	
76143/115008	S 02/53/00	W 043/18/00	14	90				11	11	11	11	
76143/115033	S 04/19/00	W 043/35/00	15	100				11	11	11	11	
76143/115058	S 05/46/00	W 044/02/00	16	100				11	11	11	11	
76143/115123	S 07/13/00	W 044/22/00	17	50				21	21	11	11	
76143/115148	S 08/41/00	W 044/42/00	18	20				21	21	21	21	
76143/115213	S 10/07/00	W 045/02/00	19	30				21	21	11	11	
76143/115238	S 11/33/00	W 045/22/00	20	90				11	11	11	11	

* FIM *

ORS: ORDENE O CATALOGO POR ORBITA BASE E DATA DE PASSAGEM

INSTITUTO DE PESQUISAS ESPACIAIS (INPE)

DIVISAO DE BANCO DE DADOS - BANCO DE IMAGENS TERRESTRES

2/07/77 ORBITA BASE 178 DATA DE PASSAGEM 27/06/76 PAG 1

LANDSAT 1 ORBITA REAL 20007

IDENTIFICACAO	LATITUDE	LONGITUDE	PT	CN	RBV-QUALIDADE-MSS							
					1	2	3	4	5	6	7	
76179/114708	S 01/24/00	W 043/01/00	13	80					21	31	31	31
76179/114733	S 02/51/00	W 043/19/00	14	50					21	21	21	21
76179/114758	S 04/18/00	W 043/37/00	15	10					21	21	21	21
76179/114823	S 05/45/00	W 044/02/00	16	0					31	21	11	21
76179/114848	S 07/12/00	W 044/22/00	17	0					21	21	21	21
76179/114913	S 08/38/00	W 044/42/00	18	0					31	21	21	21
76179/114938	S 10/04/00	W 045/03/00	19	0					31	21	21	21
76179/115003	S 11/30/00	W 045/24/00	20	0					31	21	21	21
76179/115028	S 12/57/00	W 045/45/00	21	0					21	21	11	21
76179/115053	S 14/25/00	W 046/06/00	22	0					31	21	21	21
76179/115118	S 15/52/00	W 046/27/00	23	60					21	21	11	21
76179/115143	S 17/19/00	W 046/48/00	24	90					21	21	21	21
76179/115208	S 18/45/00	W 047/09/00	25	60					21	21	11	21
76179/115233	S 20/11/00	W 047/30/00	26	0					21	21	11	21
76179/115258	S 21/37/00	W 047/51/00	27	0					21	21	11	21
76179/115323	S 23/03/00	W 048/12/00	28	60					21	21	11	21
76179/115553	S 31/40/00	W 050/33/00	34	80					21	21	21	21

* FIM *

ORS: ORDENE O CATALOGO POR ORBITA BASE E DATA DE PASSAGEM

INSTITUTO DE PESQUISAS ESPACIAIS (INPE)

DIVISAO DE BANCO DE DADOS - BANCO DE IMAGENS TERRESTRES

2/07/77 ORBITA BASE 178 DATA DE PASSAGEM 2/08/76 PAG 1

LANDSAT 1 ORBITA REAL 20509

IDENTIFICACAO	LATITUDE	LONGITUDE	PT	CN	RBV-QUALIDADE-MSS						
					1	2	3	4	5	6	7
76215/114345	N 00/03/00	W 042/40/00	12	90				31	31	31	21
76215/114410	S 01/22/00	W 042/58/00	13	90				31	31	21	21
76215/114435	S 02/49/00	W 043/15/00	14	60				21	21	32	21
76215/114500	S 04/17/00	W 043/33/00	15	40				21	21	11	21
76215/114525	S 05/44/00	W 043/59/00	16	0				21	21	32	21
76215/114550	S 07/11/00	W 044/19/00	17	0				21	21	21	21
76215/114615	S 08/38/00	W 044/39/00	18	0				21	21	21	21
76215/114640	S 10/05/00	W 044/59/00	19	0				21	21	21	21
76215/114705	S 11/33/00	W 045/20/00	20	0				21	11	21	21
76215/114730	S 13/00/00	W 045/42/00	21	0				21	11	21	21
76215/114755	S 14/27/00	W 046/03/00	22	0				21	11	11	21
76215/114820	S 15/54/00	W 046/24/00	23	0				21	11	11	11
76215/114845	S 17/20/00	W 046/45/00	24	0				21	11	21	21
76215/114910	S 18/46/00	W 047/05/00	25	0				21	11	11	11
76215/114935	S 20/12/00	W 047/25/00	26	0				21	11	11	11
76215/115000	S 21/38/00	W 047/47/00	27	0				21	21	11	11
76215/115025	S 23/04/00	W 048/09/00	28	10				21	21	11	11
76215/115050	S 24/31/00	W 048/32/00	29	30				21	21	21	21
76215/115115	S 25/58/00	W 048/56/00	30	30				21	21	21	21
76215/115140	S 27/26/00	W 049/20/00	31	70				21	21	21	21
76215/115205	S 28/53/00	W 049/43/00	32	90				21	21	21	21
76215/115230	S 30/18/00	W 050/07/00	33	100				21	31	21	21

* FIM *

ORs: ORDENE O CATALOGO POR ORBITA BASE E DATA DE PASSAGEM

INSTITUTO DE PESQUISAS ESPACIAIS (INPE)

DIVISAO DE BANCO DE DADOS - BANCO DE IMAGENS TERRESTRES

2/07/77 ORBITA BASE 178 DATA DE PASSAGEM 20/08/76 PAG 1

LANDSAT 1 ORBITA REAL 20760

IDENTIFICACAO	LATITUDE	LONGITUDE	PT	CN	RBV-QUALIDADE-MSS							
					1	2	3	4	5	6	7	
76233/114450	S 08/55/00	W 044/43/00	18	0				21	21	21	21	
76233/114511	S 10/07/00	W 045/00/00	19	0				21	11	21	11	
76233/114536	S 11/34/00	W 045/20/00	20	0				21	21	21	11	
76233/114601	S 13/01/00	W 045/40/00	21	0				21	11	21	21	
76233/114626	S 14/29/00	W 046/01/00	22	40				21	11	21	11	
76233/114651	S 15/55/00	W 046/22/00	23	10				21	11	11	11	
76233/114716	S 17/21/00	W 046/42/00	24	40				21	21	11	21	
76233/114946	S 26/01/00	W 048/54/00	30	80				21	21	21	21	
76233/115011	S 27/27/00	W 049/17/00	31	50				21	21	21	21	
76233/115036	S 28/53/00	W 049/41/00	32	30				21	21	21	21	
76233/115101	S 30/21/00	W 050/05/00	33	20				21	21	21	21	
76233/115125	S 31/43/00	W 050/22/00	34	30				21	21	21	21	

* FIM *

ORSE: ORDENE O CATALOGO POR ORBITA BASE E DATA DE PASSAGEM

INSTITUTO DE PESQUISAS ESPACIAIS (INPE)

DIVISAO DE BANCO DE DADOS - BANCO DE IMAGENS TERRESTRES

2/07/77 ORBITA BASE 178 DATA DE PASSAGEM 7/09/76 PAG 1

LANDSAT 1 ORBITA REAL 21011

IDENTIFICACAO	LATITUDE	LONGITUDE	PT	CN	RBV-QUALIDADE-MSS						
					1	2	3	4	5	6	7
76251/114111	S 01/29/00	N 042/58/00	13	90				21	31	31	31
76251/114136	S 02/56/00	N 043/15/00	14	100				21	21	21	21
76251/114201	S 04/23/00	N 043/33/00	15	100				21	21	21	11
76251/114226	S 05/49/00	N 043/57/00	16	100				21	11	11	11
76251/114251	S 07/15/00	N 044/17/00	17	80				21	21	21	21
76251/114316	S 09/41/00	N 044/37/00	18	0				21		21	21
76251/114341	S 10/07/00	N 044/58/00	19	10				21	21	21	21
76251/114406	S 11/33/00	N 045/19/00	20	30				21		21	11
76251/114431	S 13/01/00	N 045/40/00	21	50				21	21	21	21
76251/114456	S 14/27/00	N 045/59/00	22	50				21		21	21
76251/114521	S 15/53/00	N 046/20/00	23	20				32	21	21	21
76251/114546	S 17/20/00	N 046/41/00	24	80				21	21	21	21
76251/114611	S 18/46/00	N 047/03/00	25	90				21	21	21	21
76251/114636	S 20/13/00	N 047/25/00	26	100				22	22	22	22

* FIM *

ORS: ORDENE O CATALOGO POR ORBITA BASE E DATA DE PASSAGEM

INSTITUTO DE PESQUISAS ESPACIAIS (INPE)

DIVISAO DE BANCO DE DADOS - BANCO DE IMAGENS TERRESTRES

17/10/77 ORBITA BASE 178 DATA DE PASSAGEM 9/11/76 PAG 1

LANDSAT 2 ORBITA REAL 09158

IDENTIFICACAO	LATITUDE	LONGITUDE	PT	CN	RBV-QUALIDADE-MSS							
					1	2	3	4	5	6	7	
76314/121059	S 01/25/00	W 042/54/00	13	100				11	11	11	11	
76314/121124	S 02/52/00	W 043/12/00	14	100				11	11	11	11	
76314/121149	S 04/18/00	W 043/30/00	15	100				11	11	11	11	
76314/121624	S 20/08/00	W 047/22/00	26	100				11	11	11	11	
76314/121649	S 21/34/00	W 047/43/00	27	90				11	11	11	11	
76314/121714	S 23/01/00	W 048/06/00	28	30				11	11	11	11	
76314/121739	S 24/27/00	W 048/29/00	29	20				11	11	11	11	
76314/121804	S 25/53/00	W 048/51/00	30	40				11	11	11	11	
76314/121829	S 27/18/00	W 049/14/00	31	30				11	11	11	11	
76314/121854	S 28/44/00	W 049/38/00	32	20				11	11	11	11	
76314/121919	S 30/11/00	W 050/03/00	33	0				11	11	11	11	
76314/121944	S 31/37/00	W 050/28/00	34	10				11	11	11	11	
76314/122006	S 32/53/00	W 050/50/00	35	30				11	11	11	11	

* FIM *

Obs: ORDENE O CATALOGO POR ORBITA BASE E DATA DE PASSAGEM

INSTITUTO DE PESQUISAS ESPACIAIS (INPE)

DIVISAO DE BANCO DE DADOS - BANCO DE IMAGENS TERRESTRES

17/10/77 ORBITA BASE 178 DATA DE PASSAGEM 27/11/76 PAG 1

LANDSAT 2 ORBITA REAL 09409

IDENTIFICACAO	LATITUDE	LONGITUDE	PT	CN	RBV-QUALIDADE-MSS						
					1	2	3	4	5	6	7
76332/121014	S 01/27/00	W 042/54/00	13	90				21	21	21	21
76332/121039	S 02/54/00	W 043/12/00	14	80				11	21	21	21
76332/121104	S 04/20/00	W 043/31/00	15	80				11	11	11	11
76332/121129	S 05/47/00	W 043/57/00	16	100				11	11	11	11
76332/121154	S 07/13/00	W 044/17/00	17	100				11	11	11	11
76332/121219	S 08/40/00	W 044/37/00	18	60				21	21	11	21
76332/121244	S 10/06/00	W 044/57/00	19	50				11	21	21	11
76332/121309	S 11/32/00	W 045/17/00	20	50				21	21	11	11
76332/121334	S 12/59/00	W 045/37/00	21	60				11	11	11	11
76332/121359	S 14/25/00	W 045/58/00	22	70				21	21	11	11
76332/121424	S 15/53/00	W 046/19/00	23	90				11	11	11	11
76332/121449	S 17/19/00	W 046/40/00	24	90				11	11	11	11
76332/121514	S 18/45/00	W 047/01/00	25	100				11	11	11	11
76332/121539	S 20/11/00	W 047/22/00	26	100				11	11	11	11
76332/121604	S 21/38/00	W 047/44/00	27	70				11	11	11	11
76332/121629	S 23/05/00	W 048/06/00	28	80				11	11	11	11
76332/121654	S 24/31/00	W 048/29/00	29	100				11	11	11	11
76332/121719	S 25/57/00	W 048/52/00	30	100				11	11	21	11
76332/121744	S 27/24/00	W 049/15/00	31	90				11	21	21	11
76332/121809	S 28/50/00	W 049/39/00	32	50				11	11	11	21
76332/121834	S 30/16/00	W 050/04/00	33	50				11	21	21	21
76332/121859	S 31/42/00	W 050/28/00	34	60				21	21	21	21

* FIM *

DDS: ORDENE O CATALOGO POR ORBITA BASE E DATA DE PASSAGEM

INSTITUTO DE PESQUISAS ESPACIAIS (INPE)

DIVISAO DE BANCO DE DADOS - BANCO DE IMAGENS TERRESTRES

17/10/77 ORBITA BASE 178 DATA DE PASSAGEM 7/02/77 PAG 1

LANDSAT 2 ORBITA REAL 10413

IDENTIFICACAO	LATITUDE	LONGITUDE	PT	CN	RBV-QUALIDADE-MSS						
					1	2	3	4	5	6	7
77038/120930	S 08/45/00	W 044/38/00	18	80				11	11	11	11
77038/120955	S 10/11/00	W 044/59/00	19	70				11	11	11	11
77038/121020	S 11/38/00	W 045/19/00	20	10				11	11	11	11
77038/121045	S 13/04/00	W 045/39/00	21	30				11	11	11	11
77038/121110	S 14/29/00	W 046/00/00	22	60				11	11	11	11
77038/121135	S 15/56/00	W 046/21/00	23	80				11	11	11	11
77038/121200	S 17/22/00	W 046/42/00	24	40				11	11	11	11
77038/121225	S 18/49/00	W 047/03/00	25	30				11	11	11	11
77038/121250	S 20/15/00	W 047/24/00	26	10				11	11	11	11
77038/121315	S 21/41/00	W 047/46/00	27	40				11	11	11	11
77038/121340	S 23/07/00	W 048/08/00	28	90				11	11	11	11
77038/121405	S 24/33/00	W 048/30/00	29	90				11	11	11	11
77038/121430	S 25/59/00	W 048/52/00	30	90				11	11	11	11
77038/121455	S 27/25/00	W 049/16/00	31	90				11	11	11	11
77038/121520	S 28/51/00	W 049/39/00	32	90				11	11	11	11
77038/121545	S 30/17/00	W 050/03/00	33	80				11	21	11	11
77038/121610	S 31/43/00	W 050/28/00	34	90				11	11	11	11

* FIM *

ORBS: ORDENE O CATALOGO POR ORBITA BASE E DATA DE PASSAGEM

INSTITUTO DE PESQUISAS ESPACIAIS (INPE)

DIVISAO DE BANCO DE DADOS - BANCO DE IMAGENS TERRFSTRES

17/10/77 ORBITA BASE 178 DATA DE PASSAGEM 25/02/77 PAG 1

LANDSAT 2 ORBITA REAL 10664

IDENTIFICACAO	LATITUDE	LONGITUDE	PT	CN	RBV-QUALIDADE-MSS						
					1	2	3	4	5	6	7
77056/120847	S 08/37/00	W 044/38/00	18	100				11	11	11	11
77056/120912	S 10/04/00	W 044/58/00	19	100				11	11	11	11
77056/120937	S 11/30/00	W 045/18/00	20	100				11	11	11	11
77056/121002	S 12/57/00	W 045/39/00	21	100				11	11	11	11
77056/121027	S 14/23/00	W 045/59/00	22	100				11	11	11	11
77056/121052	S 15/49/00	W 046/21/00	23	100				11	11	11	11
77056/121117	S 17/14/00	W 046/42/00	24	90				11	11	11	11
77056/121142	S 18/40/00	W 047/04/00	25	90				11	11	11	11
77056/121207	S 20/07/00	W 047/25/00	26	40				11	11	11	11
77056/121232	S 21/33/00	W 047/47/00	27	10				11	11	11	11
77056/121257	S 22/59/00	W 048/09/00	28	50				11	11	11	11
77056/121322	S 24/25/00	W 048/31/00	29	70				11	11	11	11
77056/121347	S 25/51/00	W 048/53/00	30	60				11	11	11	11
77056/121412	S 27/17/00	W 049/16/00	31	80				11	11	11	11
77056/121437	S 28/43/00	W 049/39/00	32	60				11	11	11	11
77056/121502	S 30/09/00	W 050/03/00	33	40				11	11	11	11
77056/121527	S 31/35/00	W 050/28/00	34	60				11	11	11	11

* FIM *

ORR: ORDENE O CATALOGO POR ORBITA BASE E DATA DE PASSAGEM

INSTITUTO DE PESQUISAS ESPACIAIS (INPE)

DIVISAO DE BANCO DE DADOS - BANCO DE IMAGENS TERRESTRES

17/10/77 ORBITA BASE 179 DATA DE PASSAGEM 10/05/75 PAG 1

LANDSAT 1 ORBITA REAL 14235

IDENTIFICACAO	LATITUDE	LONGITUDE	PT	CN	RBV-QUALIDADE-MSS							
					1	2	3	4	5	6	7	
75130/135539	N 01/28/00	W 068/12/00	11	60				21	11	11	11	
75130/135604	N 00/07/00	W 068/29/00	12	40				11	11	11	11	
75130/135629	S 01/23/00	W 068/47/00	13	40				11	11	11	11	

* FIM *

ORDENAR O CATALOGO POR ORBITA BASE E DATA DE PASSAGEM

INSTITUTO DE PESQUISAS ESPACIAIS (INPE)

DIVISAO DE BANCO DE DADOS - BANCO DE IMAGENS TERRESTRES

2/07/77 ORBITA BASE 179 DATA DE PASSAGEM 1/10/75 PAG 1

LANDSAT 1 ORBITA REAL 16243

IDENTIFICACAO	LATITUDE	LONGITUDE	PT	CN	RBV-QUALIDADE-MSS							
					1	2	3	4	5	6	7	
75274/134631	N 04/18/00	W 067/30/00	09	90				31	21	31	21	
75274/134656	N 02/52/00	W 067/48/00	10	90				21	31	21	21	
75274/134721	N 01/26/00	W 068/05/00	11	80				31	31	21	21	
75274/134746	S 00/01/00	W 068/24/00	12	20				31	31	31	21	
75274/134811	S 01/28/00	W 068/42/00	13	0				31	31	31	21	
75274/134836	S 02/54/00	W 069/00/00	14	10				21	31	31	21	
75274/134901	S 04/20/00	W 069/18/00	15	0				31	31	31	31	
75274/134926	S 05/47/00	W 069/44/00	16	30				21	31	31	31	
75274/134951	S 07/13/00	W 070/04/00	17	50				31	31	21	21	
75274/135016	S 08/38/00	W 070/23/00	18	90				21	21	21		

* FIM *

ORNS: ORDENE O CATALOGO POR ORBITA BASE E DATA DE PASSAGEM

INSTITUTO DE PESQUISAS ESPACIAIS (INPE)

DIVISAO DE BANCO DE DADOS - BANCO DE IMAGENS TERRESTRES

2/07/77 ORBITA BASE 179 DATA DE PASSAGEM 7/09/76 PAG 1
 LANDSAT 1 ORBITA REAL 21012

IDENTIFICACAO	LATITUDE	LONGITUDE	PT	CN	RBV-QUALIDADE-MSS							
					1	2	3	4	5	6	7	
76251/132157	N 07/10/00	W 066/43/00	07	50					21	21	21	11
76251/132222	N 05/43/00	W 067/03/00	08	60					31	21	21	11
76251/132247	N 04/17/00	W 067/28/00	09	80					21	21	21	11

* FIM *

Obs: ORDENE O CATALOGO POR ORBITA BASE E DATA DE PASSAGEM

INSTITUTO DE PESQUISAS ESPACIAIS (INPE)

DIVISAO DE BANCO DE DADOS - BANCO DE IMAGENS TERRESTRES

17/10/77 ORBITA BASE 179 DATA DE PASSAGEM 25/09/76 PAG 1

LANDSAT 1 ORBITA REAL 21263

IDENTIFICACAO	LATITUDE	LONGITUDE	PT	CN	RBV-QUALIDADE-MSS							
					1	2	3	4	5	6	7	
76269/132030	N 07/03/00	W 066/44/00	07	60				11	11	11	11	
76269/132052	N 05/47/00	W 067/08/00	08	50				11	11	11	11	
76269/132117	N 04/21/00	W 067/33/00	09	50				11	11	11	11	
76269/132142	N 02/54/00	W 067/51/00	10	60				11	11	31	11	
76269/132207	N 01/27/00	W 068/10/00	11	70				11	11	11	11	
76269/132232	N 00/00/00	W 068/28/00	12	70				11	11	31	11	
76269/132257	S 01/26/00	W 068/46/00	13	20				11	11	11	11	
76269/132322	S 02/52/00	W 069/03/00	14	0				11	11	11	11	
76269/132347	S 04/18/00	W 069/20/00	15	0				11	11	11	11	
76269/132412	S 05/44/00	W 069/46/00	16	0				11	11	11	11	
76269/132437	S 07/10/00	W 070/06/00	17	0				11	11	11	11	
76269/132502	S 08/38/00	W 070/27/00	18	20				11	11	11	11	
76269/132527	S 10/04/00	W 070/46/00	19	0				11	11	11	11	
76269/132552	S 11/30/00	W 071/05/00	20	20				11	11	11	11	
76269/132617	S 12/56/00	W 071/26/00	21	20				11	11	11	11	
76269/132642	S 14/23/00	W 071/46/00	22	10				11	11	11	11	
76269/132707	S 15/49/00	W 072/07/00	23	0				11	11	31	11	

* FIM *

ORDEM: ORDENE O CATALOGO POR ORBITA BASE E DATA DE PASSAGEM

INSTITUTO DE PESQUISAS ESPACIAIS (INPE)

DIVISÃO DE BANCO DE DADOS - BANCO DE IMAGENS TERRESTRES

17/10/77 ORBITA BASE 179 DATA DE PASSAGEM 20/01/77 PAG 1

LANDSAT 2 ORBITA REAL 10163

IDENTIFICACAO	LATITUDE	LONGITUDE	PT	CN	RBV-QUALIDADE-MSS						
					1	2	3	4	5	6	7
77020/134825	N 08/35/00	W 066/22/00	06	70				11	11	11	11
77020/134850	N 07/09/00	W 066/47/00	07	60				11	11	11	11
77020/134915	N 05/42/00	W 067/07/00	08	10				11	11	11	11
77020/134940	N 04/15/00	W 067/33/00	09	0				21	11	11	11
77020/135005	N 02/49/00	W 067/51/00	10	30				11	11	11	11
77020/135030	N 01/22/00	W 068/09/00	11	80				11	11	11	11
77020/135055	S 00/04/00	W 068/27/00	12	80				11	11	11	11
77020/135120	S 01/31/00	W 068/45/00	13	40				21	21	11	11
77020/135145	S 02/57/00	W 069/02/00	14	80				21	11	11	11
77020/135210	S 04/24/00	W 069/20/00	15	70				21	21	11	11
77020/135235	S 05/51/00	W 069/46/00	16	90				21	11	11	11
77020/135300	S 07/18/00	W 070/06/00	17	100				11	11	11	11
77020/135325	S 08/44/00	W 070/26/00	18	90				21	11	11	11
77020/135350	S 10/11/00	W 070/46/00	19	100				11	11	11	11
77020/135415	S 11/38/00	W 071/07/00	20	90				11	11	11	11
77020/135440	S 13/04/00	W 071/27/00	21	90				11	11	11	11
77020/135505	S 14/31/00	W 071/48/00	22	50				11	11	11	11
77020/135530	S 15/57/00	W 072/09/00	23	20				21	11	11	11
77020/135552	S 17/13/00	W 072/28/00	24	70				21	21	21	21

* FIM *

ORDEM DO CATALOGO POR ORBITA BASE E DATA DE PASSAGEM

INSTITUTO DE PESQUISAS ESPACIAIS (INPE)

DIVISAO DE BANCO DE DADOS - BANCO DE IMAGENS TERRESTRES

17/10/77 ORBITA BASE 192 DATA DE PASSAGEM 14/09/75 PAG 1

LANDSAT 1 ORBITA REAL 16005

IDENTIFICACAO	LATITUDE	LONGITUDE	PT	CN	RBV=QUALIDADE=MSS						
					1	2	3	4	5	6	7
75257/121047	N 01/28/00	W 043/40/00	11	100				11	11	11	11
75257/121112	N 00/02/00	W 043/58/00	12	90				21	11	21	21
75257/121137	S 01/23/00	W 044/16/00	13	90				11	21	11	21
75257/121202	S 02/50/00	W 044/34/00	14	100				11	11	11	21
75257/121227	S 04/17/00	W 044/52/00	15	90				11	11	11	11
75257/121252	S 05/44/00	W 045/18/00	16	30				21	11	11	11
75257/121317	S 07/10/00	W 045/38/00	17	0				11	21	11	11
75257/121342	S 08/36/00	W 045/58/00	18	0				21	21	11	11
75257/121407	S 10/03/00	W 046/18/00	19	0				21	21	11	11
75257/121432	S 11/30/00	W 046/38/00	20	0				21	21	11	11
75257/121457	S 12/56/00	W 046/58/00	21	0				11	11	11	11
75257/121522	S 14/22/00	W 047/18/00	22	0				11	21	11	11
75257/121547	S 15/49/00	W 047/41/00	23	0				11	11	11	11
75257/121612	S 17/15/00	W 048/02/00	24	0				11	11	11	11
75257/121637	S 18/41/00	W 048/23/00	25	0				11	11	11	11
75257/121702	S 20/07/00	W 048/44/00	26	0				11	11	11	11
75257/121727	S 21/34/00	W 049/06/00	27	20				11	11	11	11
75257/121752	S 23/00/00	W 049/28/00	28	80				11	11	11	11
75257/121817	S 24/26/00	W 049/51/00	29	100				11	11	11	11
75257/121842	S 25/53/00	W 050/14/00	30	100				11	11	11	11
75257/121907	S 27/18/00	W 050/37/00	31	100				11	11	11	11
75257/121932	S 28/44/00	W 051/00/00	32	100				11	11	11	11
75257/121957	S 30/10/00	W 051/25/00	33	100				11	11	11	11
75257/122022	S 31/36/00	W 051/49/00	34	100				11	11	11	11
75257/122047	S 33/02/00	W 052/15/00	35	100				11	11	11	11

* FIM *

ORS: ORDENE O CATALOGO POR ORBITA BASE E DATA DE PASSAGEM

INSTITUTO DE PESQUISAS ESPACIAIS (INPE)

DIVISAO DE BANCO DE DADOS - BANCO DE IMAGENS TERRESTRES

17/10/77 ORBITA BASE 192 DATA DE PASSAGEM 2/10/75 PAG 1

LANDSAT 1 ORBITA REAL 16256

IDENTIFICACAO	LATITUDE	LONGITUDE	PT	CN	RBV-QUALIDADE-MSS							
					1	2	3	4	5	6	7	
75275/121215	S 07/11/00	W 045/39/00	17	40					11	11	11	
75275/121240	S 08/38/00	W 045/59/00	18	0					11	11	11	11
75275/121305	S 10/04/00	W 046/19/00	19	0					11	11	11	11
75275/121330	S 11/30/00	W 046/40/00	20	0					11	11	11	11
75275/121355	S 12/56/00	W 047/01/00	21	0					11	11	11	11
75275/121420	S 14/25/00	W 047/22/00	22	0					11	11	11	11
75275/121445	S 15/50/00	W 047/43/00	23	0					11	11	11	11
75275/121510	S 17/16/00	W 048/04/00	24	10					11	11	11	11
75275/121535	S 18/43/00	W 048/25/00	25	10					11	11	11	11
75275/121600	S 20/09/00	W 048/47/00	26	40					11	11	11	11
75275/121625	S 21/35/00	W 049/09/00	27	70					11	11	11	11
75275/121650	S 23/01/00	W 049/31/00	28	80					11	11	11	11
75275/121715	S 24/27/00	W 049/52/00	29	80					11	11	11	11
75275/121945	S 33/03/00	W 052/16/00	35	40					11	11	11	11

* FIM *

ORBS: ORDENE O CATALOGO POR ORBITA BASE E DATA DE PASSAGEM

INSTITUTO DE PESQUISAS ESPACIAIS (INPE)

DIVISAO DE BANCO DE DADOS - BANCO DE IMAGENS TERRESTRES

2/07/77 ORBITA BASE 192 DATA DE PASSAGEM 20/10/75 PAG 1

LANDSAT 1 ORBITA REAL 16507

IDENTIFICACAO	LATITUDE	LONGITUDE	PT	CN	RBV-QUALIDADE-MSS						
					1	2	3	4	5	6	7
75293/120841	N 01/24/00	W 043/43/00	11	90				31	31	21	31
75293/120906	S 00/02/00	W 044/01/00	12	90				31	31	31	31
75293/120931	S 01/29/00	W 044/19/00	13	90				31	31	31	21
75293/120956	S 02/55/00	W 044/38/00	14	90				21	21	21	21
75293/121021	S 04/21/00	W 044/56/00	15	100				21	21	21	21
75293/121046	S 05/46/00	W 045/21/00	16	100				21	21	11	21
75293/121111	S 07/12/00	W 045/42/00	17	100				21	21	21	21
75293/121136	S 08/39/00	W 046/02/00	18	80				21	21	21	21
75293/121201	S 10/07/00	W 046/22/00	19	60				21	21	21	21
75293/121226	S 11/34/00	W 046/42/00	20	70				21	21	11	21
75293/121251	S 13/01/00	W 047/03/00	21	90				21	21	21	21
75293/121316	S 14/27/00	W 047/23/00	22	80				21	21	21	21
75293/121341	S 15/54/00	W 047/44/00	23	90				21	21	11	21
75293/121406	S 17/20/00	W 048/05/00	24	100				21	21	21	21
75293/121431	S 18/46/00	W 048/26/00	25	90				21	21	11	21
75293/121456	S 20/13/00	W 048/47/00	26	90				21	21	21	21
75293/121521	S 21/39/00	W 049/09/00	27	30				21	21	11	21
75293/121546	S 23/05/00	W 049/30/00	28	30				21	11	11	21
75293/121611	S 24/30/00	W 049/52/00	29	0				21	21	21	21
75293/121636	S 25/57/00	W 050/14/00	30	50				21	11	11	21
75293/121701	S 27/24/00	W 050/38/00	31	90				21	21	11	21
75293/121726	S 28/50/00	W 051/02/00	32	100				21	21	21	21
75293/121903	S 34/24/00	W 052/39/00	36	80				21	31	31	31

* FIM *

NBS: ORDENE O CATALOGO POR ORBITA BASE E DATA DE PASSAGEM

INSTITUTO DE PESQUISAS ESPACIAIS (INPE)

DIVISAO DE BANCO DE DADOS - BANCO DE IMAGENS TERRESTRES

17/10/77 ORBITA BASE 192 DATA DE PASSAGEM 31/12/75 PAG 1

LANDSAT 1 ORBITA REAL 17511

IDENTIFICACAO	LATITUDE	LONGITUDE	PT	CN	RBV-QUALIDADE-MSS							
					1	2	3	4	5	6	7	
75365/121228	S 27/22/00	W 050/39/00	31	60				11	11	11	11	
75365/121253	S 28/48/00	W 051/03/00	32	0				11	11	11	11	
75365/121318	S 30/12/00	W 051/27/00	33	0				11	11	11	11	
75365/121343	S 31/37/00	W 051/51/00	34	0				11	11	11	11	
75365/121408	S 33/04/00	W 052/17/00	35	0				11	11	11	21	
75365/121428	S 34/13/00	W 052/38/00	36	0				11	11	11	11	

* FIM *

ORNS: ORDENE O CATALOGO POR ORBITA BASE E DATA DE PASSAGEM

INSTITUTO DE PESQUISAS ESPACIAIS (INPE)

DIVISAO DE BANCO DE DADOS - BANCO DE IMAGENS TERRESTRES

17/10/77 ORBITA BASE 192 DATA DE PASSAGEM 23/02/76 PAG 1

LANDSAT 1 ORBITA REAL 18264

IDENTIFICACAO	LATITUDE	LONGITUDE	PT	CN	RBV-QUALIDADE-MSS							
					1	2	3	4	5	6	7	
76054/120949	S 30/12/00	W 051/30/00	33	40				11	11	11	11	
76054/121014	S 31/36/00	W 051/54/00	34	60				11	11	11	11	
76054/121039	S 33/00/00	W 052/18/00	35	60				11	11	11	11	
76054/121104	S 34/28/00	W 052/44/00	36	30				11	11	11	11	
76054/121129	S 35/55/00	W 053/11/00	37	30				11	11	11	11	
76054/121154	S 37/21/00	W 053/35/00	38	60				11	11	11	11	

* FIM *

ORDEM DO CATALOGO POR ORBITA BASE E DATA DE PASSAGEM

INSTITUTO DE PESQUISAS ESPACIAIS (INPE)

DIVISAO DE BANCO DE DADOS - BANCO DE IMAGENS TERRESTRES

2/07/77 ORBITA BASE 192 DATA DE PASSAGEM 3/08/76 PAG 1

LANDSAT 1 ORBITA REAL 20523

IDENTIFICACAO	LATITUDE	LONGITUDE	PT	CN	RBV-QUALIDADE-MSS						
					1	2	3	4	5	6	7
76216/114900	N 01/27/00	W 043/49/00	11	60				31	21	31	31
76216/114925	N 00/00/00	W 044/07/00	12	60				31	31	31	31
76216/114950	S 01/26/00	W 044/24/00	13	90				31	21	21	21
76216/115015	S 02/53/00	W 044/42/00	14	70				21	21	21	21
76216/115040	S 04/20/00	W 045/00/00	15	30				21	21	11	21
76216/115105	S 05/48/00	W 045/26/00	16	0				31	21	21	21
76216/115130	S 07/15/00	W 045/46/00	17	0				21	21	11	21
76216/115155	S 08/42/00	W 046/07/00	18	0				21	21	21	21
76216/115220	S 10/08/00	W 046/28/00	19	0				21	21	21	21
76216/115245	S 11/35/00	W 046/48/00	20	0				21	11	21	21
76216/115310	S 13/01/00	W 047/07/00	21	0				21	11	11	21
76216/115335	S 14/28/00	W 047/28/00	22	0				21	11	21	21
76216/115400	S 15/55/00	W 047/48/00	23	0				21	11	11	21
76216/115425	S 17/22/00	W 048/09/00	24	0				21	11	21	21
76216/115450	S 18/49/00	W 048/30/00	25	0				21	21	21	21
76216/115515	S 20/15/00	W 048/52/00	26	0				21	21	21	11
76216/115540	S 21/42/00	W 049/14/00	27	30				21	21	11	21
76216/115605	S 23/08/00	W 049/37/00	28	60				21	21	11	11
76216/115630	S 24/34/00	W 050/00/00	29	80				21	21	21	21
76216/115655	S 26/01/00	W 050/23/00	30	90				21	21	21	11
76216/115720	S 27/27/00	W 050/47/00	31	90				21	21	21	21

* FIM *

ORBS: ORDENE O CATALOGO POR ORBITA BASE E DATA DE PASSAGEM

INSTITUTO DE PESQUISAS ESPACIAIS (INPE)

DIVISAO DE BANCO DE DADOS - BANCO DE IMAGENS TERRESTRES

2/07/77 ORBITA BASE 192 DATA DE PASSAGEM 8/09/76 PAG 1

LANDSAT 1 ORBITA REAL 21025

IDENTIFICACAO	LATITUDE	LONGITUDE	PT	CN	RBV-QUALIDADE-MSS						
					1	2	3	4	5	6	7
76252/114625	S 00/01/00	W 044/05/00	12	30				31	31	31	31
76252/114650	S 01/27/00	W 044/23/00	13	90				21	31	31	31
76252/114715	S 02/55/00	W 044/42/00	14	100				31	21	21	21
76252/114740	S 04/21/00	W 045/00/00	15	90				21	21	21	21
76252/114805	S 05/48/00	W 045/26/00	16	100				21	21	21	21
76252/114830	S 07/14/00	W 045/45/00	17	90				21	21	21	21
76252/114855	S 08/40/00	W 046/05/00	18	20				21	21	21	21
76252/114920	S 10/07/00	W 046/25/00	19	90				21	21	21	21
76252/115100	S 15/53/00	W 047/46/00	23	70				21	21	21	21
76252/115125	S 17/19/00	W 048/07/00	24	80				21	21	21	21

* FIM *

NR5: ORDENE O CATALOGO POR ORBITA BASE E DATA DE PASSAGEM

INSTITUTO DE PESQUISAS ESPACIAIS (INPE)

DIVISAO DE BANCO DE DADOS - BANCO DE IMAGENS TERRESTRES

17/10/77 ORBITA BASE 192 DATA DE PASSAGEM 10/11/76 PAG 1

LANDSAT 2 ORBITA REAL 09172

IDENTIFICACAO	LATITUDE	LONGITUDE	PT	CN	RBV-QUALIDADE-MSS							
					1	2	3	4	5	6	7	
76315/122142	S 18/46/00	W 048/27/00	25	80				21	11	11	11	
76315/122207	S 20/12/00	W 048/49/00	26	50				11	11	21	11	
76315/122232	S 21/39/00	W 049/10/00	27	20				11	11	11	11	
76315/122257	S 23/05/00	W 049/33/00	28	10				11	11	11	11	
76315/122322	S 24/31/00	W 049/56/00	29	10				11	11	11	11	
76315/122347	S 25/57/00	W 050/18/00	30	40				11	11	11	11	
76315/122412	S 27/23/00	W 050/42/00	31	40				11	11	11	11	
76315/122437	S 28/49/00	W 051/06/00	32	0				11	11	11	11	
76315/122502	S 30/15/00	W 051/30/00	33	30				11	11	11	11	
76315/122527	S 31/41/00	W 051/54/00	34	40				11	11	11	11	
76315/122552	S 33/07/00	W 052/20/00	35	80				11	11	11	21	

* FIM *

ORR: ORDENE O CATALOGO POR ORBITA BASE E DATA DE PASSAGEM

INSTITUTO DE PESQUISAS ESPACIAIS (INPE)

DIVISAO DE BANCO DE DADOS - BANCO DE IMAGENS TERRESTRES

17/10/77 ORBITA BASE 192 DATA DE PASSAGEM 21/01/77 PAG 1

LANDSAT 2 ORBITA REAL 10176

IDENTIFICACAO	LATITUDE	LONGITUDE	PT	CN	RBV-QUALIDADE-MSS							
					2	3	4	5	6	7		
77021/121911	S 20/17/00	W 048/51/00	26	80			11	11	11	11		
77021/121936	S 21/43/00	W 049/13/00	27	20			11	11	11	11		
77021/122001	S 23/09/00	W 049/35/00	28	70			11	11	11	11		
77021/122026	S 24/34/00	W 049/57/00	29	90			11	11	11	11		
77021/122051	S 26/01/00	W 050/20/00	30	100			11	11	11	11		
77021/122116	S 27/27/00	W 050/44/00	31	80			11	11	11	11		
77021/122141	S 28/52/00	W 051/08/00	32	70			11	11	11	11		
77021/122206	S 30/18/00	W 051/32/00	33	80			11	11	11	11		
77021/122231	S 31/43/00	W 051/57/00	34	70			11	21	11	11		
77021/122256	S 33/09/00	W 052/22/00	35	60			21	31	21	21		
77021/122321	S 35/34/00	W 052/49/00	36	70			21		21	21		

* FIM *

ORDEM DO CATALOGO POR ORBITA BASE E DATA DE PASSAGEM

INSTITUTO DE PESQUISAS ESPACIAIS (INPE)

DIVISAO DE BANCO DE DADOS - BANCO DE IMAGENS TERRESTRES

17/10/77 ORBITA BASE 192 DATA DE PASSAGEM 8/02/77 PAG 1

LANDSAT 2 ORBITA REAL 10427

IDENTIFICACAO	LATITUDE	LONGITUDE	PT	CN	RBV-QUALIDADE-MSS						
					1	2	3	4	5	6	7
77039/121511	S 08/41/00	W 046/04/00	18	100				11	11	11	11
77039/121536	S 10/08/00	W 046/24/00	19	90				11	11	11	11
77039/121601	S 11/34/00	W 046/45/00	20	60				11	11	11	11
77039/121626	S 13/00/00	W 047/05/00	21	30				11	11	11	11
77039/121651	S 14/27/00	W 047/26/00	22	60				11	11	11	11
77039/121716	S 15/53/00	W 047/47/00	23	70				11	11	11	11
77039/121741	S 17/19/00	W 048/08/00	24	30				11	11	11	11
77039/121806	S 18/45/00	W 048/30/00	25	50				11	11	11	11
77039/121831	S 20/11/00	W 048/51/00	26	50				11	11	11	11
77039/121856	S 21/38/00	W 049/12/00	27	40				11	11	11	11
77039/121921	S 23/04/00	W 049/34/00	28	50				11	11	11	11
77039/121946	S 24/30/00	W 049/56/00	29	100				11	11	11	11
77039/122011	S 25/56/00	W 050/19/00	30	90				11	11	11	11
77039/122036	S 27/23/00	W 050/42/00	31	60				11	11	11	11
77039/122101	S 28/48/00	W 051/06/00	32	90				11	11	11	11
77039/122126	S 30/14/00	W 051/30/00	33	100				11	11	11	11
77039/122151	S 31/40/00	W 051/55/00	34	100				11	11	11	11
77039/122216	S 33/06/00	W 052/20/00	35	100				11	11	11	11

* FTM *

ORS: ORDENE O CATALOGO POR ORBITA BASE E DATA DE PASSAGEM

INSTITUTO DE PESQUISAS ESPACIAIS (INPE)

DIVISÃO DE BANCO DE DADOS - BANCO DE IMAGENS TERRESTRES

17/10/77 ORBITA BASE 193 DATA DE PASSAGEM 16/06/75 PAG 1
 LANDSAT 1 ORBITA REAL 14751

IDENTIFICACAO	LATITUDE	LONGITUDE	PT	CN	RBV-QUALIDADE-MSS						
					1	2	3	4	5	6	7
75167/140040	S 03/05/00	W 070/32/00	14	90				11	21	11	11
75167/140105	S 04/32/00	W 070/50/00	15	50				21	21	11	11
75167/140130	S 05/59/00	W 071/17/00	16	20				21	21	21	11
75167/140155	S 07/26/00	W 071/37/00	17	0				21	21	11	11
75167/140220	S 08/52/00	W 071/56/00	18	0				21	21	21	11
75167/140238	S 09/54/00	W 072/11/00	19	0				11	11	11	11

* FIM *

ORDS: ORDENE O CATALOGO POR ORBITA BASE E DATA DE PASSAGEM

INSTITUTO DE PESQUISAS ESPACIAIS (INPE)

DIVISAO DE BANCO DE DADOS - BANCO DE IMAGENS TERRESTRES

17/10/77 ORBITA BASE 193 DATA DE PASSAGEM 18/08/75 PAG 1

LANDSAT 2 ORBITA REAL 02893

IDENTIFICACAO	LATITUDE	LONGITUDE	PT	CIV	RBV-QUALIDADE-MSS						
					1	3	4	5	6	7	
75230/141104	S 05/45/00	W 070/59/00	16	60			11	11	11	11	
75230/141129	S 07/12/00	W 071/19/00	17	10			11	11	11	11	
75230/141154	S 08/38/00	W 071/39/00	18	0			11	11	11	11	
75230/141215	S 09/51/00	W 071/56/00	19	0			11	11	11	11	

* FIM *

ORSE: ORDENE O CATALOGO POR ORBITA BASE E DATA DE PASSAGEM

INSTITUTO DE PESQUISAS ESPACIAIS (INPE)

DIVISÃO DE BANCO DE DADOS - BANCO DE IMAGENS TERRESTRES

17/10/77 ORBITA BASE 193 DATA DE PASSAGEM 5/09/75 PAG 1

LANDSAT 2 ORBITA REAL 03149

IDENTIFICACAO	LATITUDE	LONGITUDE	PT	CN	RBV-QUALIDADE-MSS							
					1	2	3	4	5	6	7	
75248/140827	N 02/51/00	W 069/06/00	10	80				11	11	11	11	
75248/140852	N 01/24/00	W 069/24/00	11	70				11	11	11	11	
75248/140917	S 00/01/00	W 069/10/00	12	70				11	11	11	11	
75248/140942	S 01/28/00	W 069/59/00	13	70				11	11	11	11	
75248/141007	S 02/54/00	W 070/17/00	14	40				11	11	11	11	
75248/141032	S 04/21/00	W 070/35/00	15	20				11	11	11	11	
75248/141057	S 05/47/00	W 071/01/00	16	30				11	11	11	11	
75248/141122	S 07/14/00	W 071/22/00	17	10				11	11	11	11	
75248/141147	S 08/40/00	W 071/42/00	18	2				11	11	11	11	

* FIM *

ORBI: ORDENE O CATALOGO POR ORBITA BASE E DATA DE PASSAGEM

INSTITUTO DE PESQUISAS ESPACIAIS (INPE)

DIVISAO DE BANCO DE DADOS - BANCO DE IMAGENS TERRESTRES

2/07/77 ORBITA BASE 193 DATA DE PASSAGEM 5/02/76 PAG 1

LANDSAT 1 ORBITA REAL 18014

IDENTIFICACAO	LATITUDE	LONGITUDE	PT	CN	RBV-QUALIDADE-MSS								
					1	2	3	4	5	6	7		
76036/134351	N 05/43/00	W 068/32/00	08	0				21	21	11	11		
76036/134416	N 04/17/00	W 068/57/00	09	0				21	21	21	11		
76036/134441	N 02/50/00	W 069/15/00	10	30				21	21	11	21		
76036/134506	N 01/23/00	W 069/34/00	11	40				21	21	21	21		
76036/134531	S 00/03/00	W 069/52/00	12	60				21	21	21	21		
76036/134556	S 01/30/00	W 070/10/00	13	60				21	21	21	21		
76036/134621	S 02/56/00	W 070/28/00	14	40				31	21	21	21		
76036/134646	S 04/22/00	W 070/45/00	15	10				21	21	21	21		
76036/134711	S 05/48/00	W 071/11/00	16	30				21	21	21	21		
76036/134736	S 07/14/00	W 071/30/00	17	50				21	21	21	21		
76036/134801	S 08/40/00	W 071/50/00	18	20				21	21	21	21		
76036/134826	S 10/06/00	W 072/10/00	19	50				21	21	21	21		

* FIM *

ORNB: ORDENE O CATALOGO POR ORBITA BASE E DATA DE PASSAGEM

INSTITUTO DE PESQUISAS ESPACIAIS (INPE)

DIVISAO DE BANCO DE DADOS - BANCO DE IMAGENS TERRESTRES

17/10/77 ORBITA BASE 193 DATA DE PASSAGEM 26/09/76 PAG 1

LANDSAT 1 ORBITA REAL 21277

IDENTIFICACAO	LATITUDE	LONGITUDE	PT	CN	RBV-QUALIDADE-MSS							
					1	2	3	4	5	6	7	
76270/132631	N 05/48/00	W 068/27/00	08	60				11	21	11	11	
76270/132656	N 04/21/00	W 068/53/00	09	50				11	11	11	11	
76270/132721	N 02/55/00	W 069/16/00	10	30				11	11	11	11	
76270/132746	N 01/29/00	W 069/35/00	11	20				21	21	11	11	
76270/132811	N 00/03/00	W 069/52/00	12	20				11	11	11	11	
76270/132836	S 01/24/00	W 070/11/00	13	10				21	21	11	21	
76270/132901	S 02/50/00	W 070/29/00	14	0				21	21	21	21	
76270/132926	S 04/17/00	W 070/47/00	15	0				21	21	21	21	
76270/132951	S 05/43/00	W 071/11/00	16	10				21	31	21	21	
76270/133016	S 07/09/00	W 071/31/00	17	20				21	21	21	21	
76270/133041	S 08/35/00	W 071/51/00	18	20				21	21	11	11	
76270/133106	S 10/02/00	W 072/11/00	19	50				21	21	11	21	
76270/133131	S 11/29/00	W 072/31/00	20	100				11	11	11	21	
76270/133156	S 12/56/00	W 072/52/00	21	30				11	11	11	11	
76270/133221	S 14/23/00	W 073/12/00	22	0				11	21	11	11	
76270/133246	S 15/49/00	W 073/33/00	23	40				11	21	11	21	

* FIM *

ORDEM: ORDENE O CATALOGO POR ORBITA BASE E DATA DE PASSAGEM

INSTITUTO DE PESQUISAS ESPACIAIS (INPE)

DIVISAO DE BANCO DE DADOS - BANCO DE IMAGENS TERRESTRES

17/10/77 ORBITA BASE 193 DATA DE PASSAGEM 21/01/77 PAG 1

LANDSAT 2 ORBITA REAL 10177

IDENTIFICACAO	LATITUDE	LONGITUDE	PT	CN	RBV-QUALIDADE-MSS						
					1	2	3	4	5	6	7
77021/135409	N 08/28/00	W 067/50/00	06	0				11	11	11	11
77021/135430	N 07/15/00	W 068/07/00	07	0				11	21	11	11
77021/135455	N 05/48/00	W 068/31/00	08	0				11	11	11	11
77021/135520	N 04/21/00	W 068/57/00	09	10				11	21	11	11
77021/135545	N 02/55/00	W 069/15/00	10	50				21	21	11	11
77021/135610	N 01/28/00	W 069/33/00	11	40				21	21	11	11
77021/135635	N 00/01/00	W 069/51/00	12	30				21	21	11	11
77021/135700	S 01/24/00	W 070/09/00	13	10				21	21	11	11
77021/135725	S 02/51/00	W 070/27/00	14	70				21	21	11	11
77021/135750	S 04/18/00	W 070/45/00	15	80				21	21	11	11
77021/135815	S 05/45/00	W 071/11/00	16	80				21	11	11	11
77021/135840	S 07/11/00	W 071/31/00	17	80				21	21	11	11
77021/135905	S 08/38/00	W 071/51/00	18	90				21	11	11	11
77021/135930	S 10/04/00	W 072/11/00	19	90				11	11	11	11
77021/135955	S 11/31/00	W 072/32/00	20	100				11	11	11	11
77021/140020	S 12/58/00	W 072/52/00	21	100				11	11	11	11
77021/140045	S 14/24/00	W 073/13/00	22	50				11	11	11	11
77021/140110	S 15/51/00	W 073/34/00	23	0				11	21	21	11
77021/140133	S 17/10/00	W 073/53/00	24	0				21	21	21	21

* FIM *

ORNS: ORDENE O CATALOGO POR ORBITA BASE E DATA DE PASSAGEM

INSTITUTO DE PESQUISAS ESPACIAIS (INPE)

DIVISAO DE BANCO DE DADOS - BANCO DE IMAGENS TERRESTRES

17/10/77 ORBITA BASE 206 DATA DE PASSAGEM 3/10/75 PAG 1

LANOSAT 1 ORBITA REAL 16270

IDENTIFICACAO	LATITUDE	LONGITUDE	PT	CN	RBV-QUALIDADE-MSS						
					1	2	3	4	5	6	7
75276/121551	N 00/00/00	W 045/26/00	12	80				11	11	11	11
75276/121616	S 01/26/00	W 045/44/00	13	90				11	11	11	11
75276/121641	S 02/52/00	W 046/01/00	14	90				11	11	11	11
75276/121706	S 04/19/00	W 046/19/00	15	100				11	11	11	11
75276/121731	S 05/46/00	W 046/45/00	16	100				11	11	11	11
75276/121756	S 07/12/00	W 047/05/00	17	50				11	11	11	11
75276/121821	S 08/38/00	W 047/25/00	18	10				11	11	11	11
75276/121846	S 10/05/00	W 047/45/00	19	10				11	11	11	11
75276/121911	S 11/31/00	W 048/06/00	20	10				11	11	11	11
75276/121936	S 12/57/00	W 048/27/00	21	10				11	11	11	11
75276/122001	S 14/24/00	W 048/47/00	22	10				11	21	11	11
75276/122026	S 15/50/00	W 049/08/00	23	100				11	21	11	11
75276/122051	S 17/16/00	W 049/29/00	24	90				11	11	11	11
75276/122321	S 25/54/00	W 051/41/00	30	70				11	11	11	11
75276/122346	S 27/21/00	W 052/04/00	31	70				11	11	11	11
75276/122411	S 28/47/00	W 052/28/00	32	90				11	11	11	11
75276/122436	S 30/13/00	W 052/52/00	33	90				11	11	11	11
75276/122501	S 31/38/00	W 053/16/00	34	30				11	11	11	11
75276/122522	S 32/50/00	W 053/35/00	35	0				11	11	11	11

* FTM *

ORS: ORDENE O CATALOGO POR ORBITA BASE E DATA DE PASSAGEM

INSTITUTO DE PESQUISAS ESPACIAIS (INPE)

DIVISAO DE BANCO DE DADOS - BANCO DE IMAGENS TERRESTRES

17/10/77 ORBITA BASE 206 DATA DE PASSAGEM 4/08/76 PAG 1

LANDSAT 1 ORBITA REAL 20537

IDENTIFICACAO	LATITUDE	LONGITUDE	PT	CN	RBV-QUALIDADE-MSS						
					1	2	3	4	5	6	7
76217/115504	N 00/01/00	W 045/32/00	12	90				11	11	11	11
76217/115529	S 01/25/00	W 045/50/00	13	90				11	11	11	11
76217/115554	S 02/52/00	W 046/08/00	14	90				11	11	11	11
76217/115619	S 04/19/00	W 046/26/00	15	90				11	11	11	11
76217/115644	S 05/46/00	W 046/52/00	16	20				11	11	11	11
76217/115709	S 07/13/00	W 047/12/00	17	0				11	11	11	11
76217/115734	S 08/40/00	W 047/32/00	18	0				11	11	11	11
76217/115759	S 10/07/00	W 047/52/00	19	0				11	11	11	11
76217/115824	S 11/34/00	W 048/12/00	20	0				11	11	11	11
76217/115849	S 13/00/00	W 048/33/00	21	0				11	11	11	11
76217/115914	S 14/26/00	W 048/53/00	22	0				11	11	11	11
76217/115939	S 15/53/00	W 049/15/00	23	0				11	11	11	11
76217/120004	S 17/20/00	W 049/35/00	24	0				11	11	11	11
76217/120029	S 18/47/00	W 049/57/00	25	0				11	11	11	11
76217/120054	S 20/14/00	W 050/18/00	26	70				11	11	11	11
76217/120119	S 21/40/00	W 050/41/00	27	100				11	11	11	11
76217/120144	S 23/07/00	W 051/03/00	28	100				11	11	11	11
76217/120209	S 24/34/00	W 051/25/00	29	100				11	11	11	11
76217/120234	S 26/00/00	W 051/48/00	30	100				11	11	11	11
76217/120259	S 27/27/00	W 052/10/00	31	100				11	11	11	11
76217/120324	S 28/55/00	W 052/33/00	32	100				11	11	11	11
76217/120349	S 30/21/00	W 052/57/00	33	100				11	11	11	11
76217/120414	S 31/47/00	W 053/22/00	34	100				11	11	11	11
76217/120439	S 33/13/00	W 053/47/00	35	100				11	11	11	11
76217/120504	S 34/39/00	W 054/14/00	36	100				11	11	11	11
76217/120529	S 36/05/00	W 054/41/00	37	100				11	11	11	11

* FTM *

DRS: ORDENE O CATALOGO POR ORBITA BASE E DATA DE PASSAGEM

INSTITUTO DE PESQUISAS ESPACIAIS (INPE)

DIVISAO DE BANCO DE DADOS * BANCO DE IMAGENS TERRESTRES

17/10/77 ORBITA BASE 206 DATA DE PASSAGEM 22/08/76 PAG 1

LANDSAT 1 ORBITA REAL 20788

IDENTIFICACAO	LATITUDE	LONGITUDE	PT	CN	RBV-QUALIDADE-MSS						
					1	2	3	4	5	6	7
76235/115359	S 01/26/00	W 045/50/00	13	90				11	11	11	11
76235/115424	S 02/53/00	W 046/08/00	14	100				11	11	11	11
76235/115449	S 04/20/00	W 046/25/00	15	100				11	11	11	11
76235/115514	S 05/46/00	W 046/51/00	16	60				11	11	11	11
76235/115539	S 07/13/00	W 047/11/00	17	0				11	11	11	11
76235/115604	S 08/40/00	W 047/31/00	18	10				11	11	11	11
76235/115629	S 10/07/00	W 047/51/00	19	10				11	11	11	11
76235/115654	S 11/33/00	W 048/11/00	20	0				11	11	11	11
76235/115719	S 13/00/00	W 048/32/00	21	20				11	11	11	11
76235/115744	S 14/27/00	W 048/52/00	22	40				11	11	11	11
76235/115809	S 15/54/00	W 049/13/00	23	60				11	11	11	11
76235/115834	S 17/21/00	W 049/35/00	24	10				11	11	11	11
76235/115859	S 18/48/00	W 049/56/00	25	20				11	11	11	11
76235/115924	S 20/14/00	W 050/17/00	26	30				11	11	11	11
76235/115949	S 21/39/00	W 050/38/00	27	0				11	11	11	11
76235/120014	S 23/05/00	W 051/00/00	28	0				11	11	11	11
76235/120039	S 24/32/00	W 051/22/00	29	30				11	11	11	11
76235/120104	S 25/59/00	W 051/45/00	30	30				11	11	11	11
76235/120129	S 27/26/00	W 052/09/00	31	0				11	11	11	11
76235/120154	S 28/54/00	W 052/33/00	32	10				11	11	11	11
76235/120219	S 30/21/00	W 052/58/00	33	20				11	11	11	11
76235/120244	S 31/48/00	W 053/24/00	34	0				11	11	11	11
76235/120309	S 33/11/00	W 053/49/00	35	0				11	21	11	11
76235/120334	S 34/36/00	W 054/14/00	36	0				11	21	11	11
76235/120359	S 36/02/00	W 054/39/00	37	0				11	11	11	11

* FTM *

ORDEM: ORDENE O CATALOGO POR ORBITA BASE E DATA DE PASSAGEM

INSTITUTO DE PESQUISAS ESPACIAIS (INPE)

DIVISAO DE BANCO DE DADOS - BANCO DE IMAGENS TERRESTRES

2/07/77 ORBITA BASE 206 DATA DE PASSAGEM 9/09/76 PAG 1

LANDSAT 1 ORBITA REAL 21039

IDENTIFICACAO	LATITUDE	LONGITUDE	PT	CN	RBV-QUALIDADE-MSS							
					1	2	3	4	5	6	7	
76253/115228	S 01/22/00	W 045/47/00	13	80				21	21	32	21	
76253/115253	S 02/48/00	W 046/06/00	14	90				21	21	21	21	
76253/115523	S 11/29/00	W 048/09/00	20	60				21	21	21	21	
76253/115548	S 12/55/00	W 048/30/00	21	20				21	21	21	21	
76253/115613	S 14/27/00	W 048/51/00	22	0				21	21	21	21	
76253/115638	S 15/49/00	W 049/12/00	23	20				21	21	21	21	
76253/115703	S 17/16/00	W 049/34/00	24	60				21	21	21	21	
76253/115728	S 18/42/00	W 049/55/00	25	90				21	21	21	21	
76253/115753	S 20/09/00	W 050/16/00	26	20				21	11	32	21	
76253/115818	S 21/35/00	W 050/37/00	27	10				21	21	21	21	
76253/115843	S 23/01/00	W 050/59/00	28	50				21	21	21	21	
76253/120138	S 33/04/00	W 053/45/00	35	70				21	21	21	21	
76253/120203	S 34/30/00	W 054/11/00	36	40					21	21	21	

* FIM *

ORSI: ORDENE O CATALOGO POR ORBITA BASE E DATA DE PASSAGEM

INSTITUTO DE PESQUISAS ESPACIAIS (INPE)

DIVISAO DE BANCO DE DADOS - BANCO DE IMAGENS TERRESTRES

17/10/77 ORBITA BASE 207 DATA DE PASSAGEM 3/10/75 PAG 1

LANDSAT 1 ORBITA REAL 16271

IDENTIFICACAO	LATITUDE	LONGITUDE	PT	CN	RBV-QUALIDADE-MSS							
					1	2	3	4	5	6	7	
75276/135959	S 03/00/00	W 071/53/00	14	80					21	21	11	11
75276/140024	S 04/27/00	W 072/11/00	15	40					21	21	21	11
75276/140049	S 05/53/00	W 072/36/00	16	20					21	21	21	11
75276/140114	S 07/19/00	W 072/56/00	17	50					21	21	11	21
75276/140134	S 08/29/00	W 073/12/00	18	40					21	21	11	11

* FIM *

ORS: ORDENE O CATALOGO POR ORBITA BASE E DATA DE PASSAGEM

INSTITUTO DE PESQUISAS ESPACIAIS (INPE)

DIVISAO DE BANCO DE DADOS - BANCO DE IMAGENS TERRESTRES

17/10/77 ORBITA BASE 207 DATA DE PASSAGEM 6/02/76 PAG 1

LANDSAT 1 ORBITA REAL 18028

IDENTIFICACAO	LATITUDE	LONGITUDE	PT	CN	RBV-QUALIDADE-MSS							
					1	2	3	4	5	6	7	
76037/135049	N 01/15/00	W 070/55/00	11	10				21	21	11	11	
76037/135111	N 00/01/00	W 071/11/00	12	40				21	21	11	11	
76037/135136	S 01/27/00	W 071/34/00	13	60				21	21	21	31	
76037/135201	S 02/54/00	W 071/52/00	14	60				21	21	31	11	
76037/135226	S 04/20/00	W 072/10/00	15	60				21	21	21	31	
76037/135251	S 05/46/00	W 072/35/00	16	70				21	21	31	21	
76037/135316	S 07/13/00	W 072/55/00	17	60				21	21	31	21	
76037/135341	S 08/40/00	W 073/16/00	18	80				21	21	31	21	
76037/135406	S 10/06/00	W 073/36/00	19	100				11	11	11	21	
76037/135431	S 11/32/00	W 073/56/00	20	100				11	11	11	11	
76037/135456	S 12/58/00	W 074/17/00	21	100				11	11	11	21	
76037/135521	S 14/25/00	W 074/38/00	22	80				11	11	11	11	
76037/135540	S 15/30/00	W 074/53/00	23	60				21	21	21	21	

* FIM *

ORDEM O CATALOGO POR ORBITA BASE E DATA DE PASSAGEM

INSTITUTO DE PESQUISAS ESPACIAIS (INPE)

DIVISÃO DE BANCO DE DADOS - BANCO DE IMAGENS TERRESTRES

17/10/77 ORBITA BASE 207 DATA DE PASSAGEM 15/10/76 PAG 1

LANDSAT 1 ORBITA REAL 21542

IDENTIFICACAO	LATITUDE	LONGITUDE	PT	CN	RBV-QUALIDADE-MSS							
					1	2	3	4	5	6	7	
76289/133017	N 07/15/00	W 069/33/00	07	10					11	11	11	11
76289/133042	N 05/47/00	W 070/02/00	08	20					11	11	11	11
76289/133107	N 04/21/00	W 070/28/00	09	40					21	21	11	11
76289/133132	N 02/55/00	W 070/45/00	10	50					21	21	11	11
76289/133157	N 01/29/00	W 071/02/00	11	70					21	21	11	21
76289/133222	N 00/03/00	W 071/20/00	12	100					11	11	11	11
76289/133517	S 10/02/00	W 073/38/00	19	50					21	21	11	11
76289/133542	S 11/28/00	W 073/59/00	20	50					21	21	11	11
76289/133607	S 12/55/00	W 074/20/00	21	80					11	11	11	11
76289/133632	S 14/22/00	W 074/40/00	22	40					11	11	11	11

* FIM *

ORDEM: ORDENE O CATALOGO POR ORBITA BASE E DATA DE PASSAGEM

INSTITUTO DE PESQUISAS ESPACIAIS (INPE)

DIVISAO DE BANCO DE DADOS - BANCO DE IMAGENS TERRESTRES

17/10/77 ORBITA BASE 207 DATA DE PASSAGEM 22/01/77 PAG 1

LANDSAT 2 ORBITA REAL 10191

IDENTIFICACAO	LATITUDE	LONGITUDE	PT	CN	RBV-QUALIDADE-MSS							
					1	2	3	4	5	6	7	
77022/140040	N 05/38/00	W 069/56/00	08	0				11	11	11	11	
77022/140104	N 04/14/00	W 070/21/00	09	0				11	31	11	11	
77022/140129	N 02/47/00	W 070/42/00	10	0				11	21	11	11	
77022/140154	N 01/20/00	W 071/00/00	11	0				11	11	11	11	
77022/140219	S 00/05/00	W 071/18/00	12	20				11	21	11	11	
77022/140244	S 01/31/00	W 071/35/00	13	60				11	11	11	11	
77022/140309	S 02/58/00	W 071/53/00	14	90				11	11	11	11	
77022/140334	S 04/25/00	W 072/11/00	15	90				11	11	11	11	
77022/140359	S 05/52/00	W 072/38/00	16	70				11	11	11	11	
77022/140424	S 07/20/00	W 072/58/00	17	80				11	11	11	11	
77022/140449	S 08/45/00	W 073/18/00	18	90				11	11	11	11	
77022/140514	S 10/12/00	W 073/38/00	19	100				11	11	11	11	
77022/140539	S 11/38/00	W 073/59/00	20	100				11	11	11	11	
77022/140604	S 13/05/00	W 074/19/00	21	50				11	11	11	11	
77022/140629	S 14/32/00	W 074/39/00	22	0				11	11	11	11	
77022/140650	S 15/44/00	W 074/57/00	23	50				11	11	11	11	

* FIM *

NOTA: ORDENE O CATALOGO POR ORBITA BASE E DATA DE PASSAGEM

INSTITUTO DE PESQUISAS ESPACIAIS (INPE)

DIVISAO DE BANCO DE DADOS - BANCO DE IMAGENS TERRESTRES

2/07/77 ORBITA BASE 220 DATA DE PASSAGEM 21/08/73 PAG 1

LANDSAT 1 ORBITA REAL 05491

IDENTIFICACAO	LATITUDE	LONGITUDE	PT	CN	RBV-QUALIDADE-MSS						
					1	2	3	4	5	6	7
73233/124837	N 02/53/00	W 046/22/00	10	90				31	31	21	21
73233/124902	N 01/26/00	W 046/40/00	11	90				31	31	21	31
73233/124952	S 01/26/00	W 047/17/00	13	100				31	31	21	21
73233/125017	S 02/53/00	W 047/35/00	14	90				31	31	21	11
73233/125042	S 04/20/00	W 047/53/00	15	90				31	31	21	11
73233/125107	S 05/46/00	W 048/19/00	16	90				31	31	21	11
73233/125132	S 07/13/00	W 048/39/00	17	30				31	21	31	11
73233/125157	S 08/40/00	W 049/00/00	18	0				21	21	21	11
73233/125222	S 10/06/00	W 049/20/00	19	50				21	21	31	21
73233/125247	S 11/32/00	W 049/41/00	20	40				21	21	21	21
73233/125312	S 12/59/00	W 050/01/00	21	40				21	21	21	21
73233/125337	S 14/25/00	W 050/22/00	22	30				21	21	21	11
73233/125402	S 15/52/00	W 050/43/00	23	60				21	21	31	21
73233/125427	S 17/18/00	W 051/04/00	24	30				21	11	21	21
73233/125452	S 18/45/00	W 051/26/00	25	0				11	11	21	21
73233/125517	S 20/10/00	W 051/47/00	26	10				21	21	21	31
73233/125542	S 21/37/00	W 052/09/00	27	90				11	11	21	21
73233/125607	S 23/04/00	W 052/31/00	28	90				21	21	31	21
73233/125632	S 24/30/00	W 052/54/00	29	100				31	21	21	21

* FIM *

ORD: ORDENE O CATALOGO POR ORBITA BASE E DATA DE PASSAGEM

INSTITUTO DE PESQUISAS ESPACIAIS (INPE)

DIVISAO DE BANCO DE DADOS - BANCO DE IMAGENS TERRESTRES

2/07/77 ORBITA BASE 220 DATA DE PASSAGEM 26/09/73 PAG 1

LANDSAT 1 ORBITA REAL 05993

IDENTIFICACAO	LATITUDE	LONGITUDE	PT	CN	RBV-QUALIDADE-MSS							
					1	2	3	4	5	6	7	
73269/124818	N 01/26/00	W 046/36/00	11	10				21	21	21		
73269/124843	N 00/00/00	W 046/53/00	12	90				21	21	21	21	
73269/124908	S 01/26/00	W 047/11/00	13	100				21	21	11		
73269/124933	S 02/52/00	W 047/29/00	14	100				21	21	32	11	
73269/124958	S 04/19/00	W 047/47/00	15	100				21	21	32	11	
73269/125023	S 05/45/00	W 048/14/00	16	90				21	21	32	11	
73269/125048	S 07/12/00	W 048/34/00	17	100				21	21	32	21	
73269/125113	S 08/39/00	W 048/55/00	18	40				21	21	32	11	
73269/125138	S 10/06/00	W 049/15/00	19	40				21	11	32	11	
73269/125203	S 11/33/00	W 049/36/00	20	20				21	11	32	21	
73269/125228	S 12/59/00	W 049/56/00	21	60				21	21	32	11	
73269/125253	S 14/26/00	W 050/17/00	22	60				21	21	32	32	
73269/125318	S 15/53/00	W 050/38/00	23	100				21	21	21	21	
73269/125343	S 17/19/00	W 050/59/00	24	60				21	21	21	11	
73269/125408	S 18/46/00	W 051/21/00	25	90				21	21	32	32	
73269/125433	S 20/12/00	W 051/42/00	26	90				32	21	21	32	
73269/125458	S 21/39/00	W 051/59/00	27	100				21	21	21	21	
73269/125703	S 28/51/00	W 053/54/00	32	100				21	21	21	11	
73269/125728	S 30/17/00	W 054/19/00	33	90				21	21	32	11	
73269/125753	S 31/43/00	W 054/44/00	34	80				21	21	32	11	
73269/125818	S 33/09/00	W 055/09/00	35	80				21	11	32	11	

* FIM *

NR5: ORDENE O CATALOGO POR ORBITA BASE E DATA DE PASSAGEM

INSTITUTO DE PESQUISAS ESPACIAIS (INPE)

DIVISAO DE BANCO DE DADOS - BANCO DE IMAGENS TERRESTRES

17/10/77 ORBITA BASE 220 DATA DE PASSAGEM 20/08/75 PAG 1

LANUSAT 2 ORBITA REAL 02925

IDENTIFICACAO	LATITUDE	LONGITUDE	PT	CN	RBV-QUALIDADE-MSS							
					1	2	3	4	5	6	7	
75232/123727	S 00/02/00	W 046/42/00	12	80				11	11	21	11	
75232/123752	S 01/28/00	W 047/00/00	13	90				11	11	11	11	
75232/123817	S 02/55/00	W 047/18/00	14	100				11	11	11	11	
75232/123842	S 04/22/00	W 047/36/00	15	100				11	11	11	11	
75232/123907	S 05/48/00	W 048/02/00	16	90				11	11	11	11	
75232/123932	S 07/15/00	W 048/22/00	17	90				11	11	11	11	
75232/123957	S 08/42/00	W 048/42/00	18	10				11	11	11	11	
75232/124022	S 10/08/00	W 049/02/00	19	0				11	11	11	11	
75232/124047	S 11/34/00	W 049/23/00	20	0				11	11	11	11	
75232/124112	S 13/01/00	W 049/43/00	21	0				11	11	11	11	
75232/124137	S 14/27/00	W 050/04/00	22	0				11	11	11	11	
75232/124202	S 15/54/00	W 050/25/00	23	0				11	11	11	11	
75232/124227	S 17/20/00	W 050/46/00	24	0				11	11	11	11	
75232/124252	S 18/47/00	W 051/08/00	25	10				11	11	11	11	
75232/124317	S 20/13/00	W 051/29/00	26	10				11	11	11	11	
75232/124342	S 21/39/00	W 051/51/00	27	20				11	11	11	11	
75232/124407	S 23/05/00	W 052/14/00	28	60				11	11	11	11	
75232/124432	S 24/32/00	W 052/36/00	29	60				11	11	11	11	
75232/124457	S 25/57/00	W 052/58/00	30	70				11	11	11	11	
75232/124522	S 27/23/00	W 053/22/00	31	90				11	11	11	11	
75232/124547	S 28/50/00	W 053/46/00	32	70				11	11	11	11	
75232/124612	S 30/16/00	W 054/11/00	33	60				11	11	11	11	
75232/124637	S 31/42/00	W 054/35/00	34	80				11	11	11	11	
75232/124702	S 33/07/00	W 055/00/00	35	70				11	11	11	11	

* FIM *

ORNS: ORDENE O CATALOGO POR ORBITA BASE E DATA DE PASSAGEM

INSTITUTO DE PESQUISAS ESPACIAIS (INPE)

DIVISAO DE BANCO DE DADOS - BANCO DE IMAGENS TERRESTRES

17/10/77 ORBITA BASE 220 DATA DE PASSAGEM 7/09/75 PAG 1

LANDSAT 2 ORBITA REAL 03176

IDENTIFICACAO	LATITUDE	LONGITUDE	PT	CN	RBV-QUALIDADE-MSS						
					1	2	3	4	5	6	7
75250/123729	S 00/01/00	W 046/44/00	12	90				11	11	11	11
75250/123754	S 01/28/00	W 047/02/00	13	100				11	11	11	11
75250/123819	S 02/54/00	W 047/20/00	14	100				21	11	11	11
75250/123844	S 04/20/00	W 047/39/00	15	70				11	11	11	11
75250/123909	S 05/47/00	W 048/05/00	16	40				11	11	11	11
75250/123934	S 07/13/00	W 048/25/00	17	50				11	11	11	11
75250/123959	S 08/40/00	W 048/45/00	18	40				11	11	11	11
75250/124024	S 10/06/00	W 049/06/00	19	30				11	11	11	11
75250/124049	S 11/32/00	W 049/26/00	20	20				11	11	11	11
75250/124114	S 12/58/00	W 049/46/00	21	40				11	11	11	11
75250/124139	S 14/25/00	W 050/07/00	22	70				11	11	11	11
75250/124204	S 15/51/00	W 050/28/00	23	90				11	11	11	11
75250/124229	S 17/17/00	W 050/49/00	24	90				11	11	11	11
75250/124254	S 18/44/00	W 051/10/00	25	90				11	11	11	11
75250/124319	S 20/10/00	W 051/31/00	26	70				11	11	11	11
75250/124344	S 21/36/00	W 051/53/00	27	90				11	11	11	11
75250/124409	S 23/02/00	W 052/16/00	28	100				11	11	11	11
75250/124434	S 24/28/00	W 052/38/00	29	100				11	11	11	11
75250/124459	S 25/54/00	W 053/01/00	30	100				11	11	11	11
75250/124524	S 27/20/00	W 053/24/00	31	100				11	11	11	11
75250/124549	S 28/46/00	W 053/48/00	32	100				11	11	11	11
75250/124614	S 30/11/00	W 054/12/00	33	60				11	11	11	11
75250/124639	S 31/37/00	W 054/37/00	34	30				11	11	11	11
75250/124701	S 32/52/00	W 054/59/00	35	10				11	11	11	11

* FIM *

ORDE: ORDENE O CATALOGO POR ORBITA BASE E DATA DE PASSAGEM

INSTITUTO DE PESQUISAS ESPACIAIS (INPE)

DIVISAO DE BANCO DE DADOS - BANCO DE IMAGENS TERRESTRES

2/07/77 ORBITA BASE 220 DATA DE PASSAGEM 18/07/76 PAG 1

LANDSAT 1 ORBITA REAL 20300

IDENTIFICACAO	LATITUDE	LONGITUDE	PT	CN	RBV-QUALIDADE-MSS						
					1	2	3	4	5	6	7
76200/120327	S 04/17/00	W 047/53/00	15	60				31	31	21	11
76200/120352	S 05/41/00	W 048/19/00	16	10				31	21	21	11
76200/120417	S 07/10/00	W 048/39/00	17	0				31	31	21	11
76200/120442	S 08/37/00	W 048/59/00	18	10				21	21	21	21
76200/120507	S 10/04/00	W 049/19/00	19	0				31	21	21	21
76200/120532	S 11/31/00	W 049/39/00	20	0				31	31	21	21
76200/120557	S 12/57/00	W 050/00/00	21	10				21	21	21	21
76200/120622	S 14/24/00	W 050/20/00	22	0				31	21	21	21
76200/120647	S 15/51/00	W 050/41/00	23	0				31	21	21	21
76200/120712	S 17/17/00	W 051/02/00	24	0				21	21	21	21
76200/120737	S 18/44/00	W 051/24/00	25	10				21	21	21	21
76200/120802	S 20/11/00	W 051/46/00	26	10				11	21	21	21
76200/120827	S 21/39/00	W 052/09/00	27	0				21	21	21	21
76200/120852	S 23/06/00	W 052/31/00	28	0				21	21	21	21
76200/120917	S 24/34/00	W 052/53/00	29	0				21	21	11	11
76200/120942	S 26/01/00	W 053/16/00	30	0				21	21	11	21
76200/121007	S 27/26/00	W 053/39/00	31	0				21	21	11	11
76200/121032	S 28/51/00	W 054/03/00	32	0				21	21	21	11
76200/121057	S 30/16/00	W 054/26/00	33	10				21	21	11	11
76200/121122	S 31/42/00	W 054/51/00	34	10				21	21	11	11
76200/121147	S 33/08/00	W 055/16/00	35	30				21	21	11	21
76200/121212	S 34/35/00	W 055/42/00	36	40				21	21	21	21
76200/121237	S 36/01/00	W 056/09/00	37	100				21	31	21	21
76200/121302	S 37/28/00	W 056/37/00	38	80				21	21	31	11
76200/121327	S 38/37/00	W 057/00/00	39	100				21	21	21	21

* FIM *

ORDEM: ORDENE O CATALOGO POR ORBITA BASE E DATA DE PASSAGEM

INSTITUTO DE PESQUISAS ESPACIAIS (INPE)

DIVISAO DE BANCO DE DADOS - BANCO DE IMAGENS TERRESTRES

2/07/77 ORBITA BASE 220 DATA DE PASSAGEM 5/08/76 PAG 1

LANDSAT 1 ORBITA REAL 20551

IDENTIFICACAO	LATITUDE	LONGITUDE	PT	CN	RBV-QUALIDADE-MSS							
					1	2	3	4	5	6	7	
76218/120043	N 00/02/00	W 046/58/00	12	80				21	31	31	31	
76218/120108	S 01/23/00	W 047/16/00	13	90				21	21	21	11	
76218/120133	S 02/50/00	W 047/34/00	14	90				21	21	21	21	
76218/120158	S 04/17/00	W 047/52/00	15	70				21	21	11	11	
76218/120223	S 05/44/00	W 048/14/00	16	0				21	21	21	11	
76218/120248	S 07/11/00	W 048/38/00	17	10				31	21	11	11	
76218/120313	S 08/38/00	W 048/58/00	18	20				21	21	21	11	
76218/120338	S 10/05/00	W 049/18/00	19	10				21	21	11	11	
76218/120403	S 11/32/00	W 049/38/00	20	10				21	21	11	11	
76218/120428	S 12/58/00	W 049/59/00	21	40				21	21	21	21	
76218/120453	S 14/25/00	W 050/19/00	22	40				21	21	11	11	
76218/120518	S 15/52/00	W 050/39/00	23	50				21	21	21	11	

* FIM *

ORS: ORDENE O CATALOGO POR ORBITA BASE E DATA DE PASSAGEM

INSTITUTO DE PESQUISAS ESPACIAIS (INPE)

DIVISAO DE BANCO DE DADOS - BANCO DE IMAGENS TERRESTRES

17/10/77 ORBITA BASE 220 DATA DE PASSAGEM 10/09/76 PAG 1

LANDSAT 1 ORBITA REAL 21053

IDENTIFICACAO	LATITUDE	LONGITUDE	PT	CN	RBV-QUALIDADE-MSS						
					1	2	3	4	5	6	7
76254/115923	S 05/47/00	W 048/15/00	16	90				11	21	11	11
76254/115948	S 07/15/00	W 048/36/00	17	40				11	11	11	11
76254/120013	S 08/42/00	W 048/56/00	18	30				21	31	11	11
76254/120038	S 10/07/00	W 049/17/00	19	70				11	31	11	11
76254/120103	S 11/31/00	W 049/36/00	20	80				11	31	11	11
76254/120128	S 12/57/00	W 049/56/00	21	80				11	31	11	11
76254/120153	S 14/23/00	W 050/17/00	22	50				11	21	11	11
76254/120218	S 15/50/00	W 050/38/00	23	70				11	11	11	11
76254/120243	S 17/18/00	W 051/00/00	24	70				11	11	21	11
76254/120308	S 18/45/00	W 051/22/00	25	70				11	11	11	11
76254/120333	S 20/11/00	W 051/43/00	26	80				11	11	21	11
76254/120358	S 21/37/00	W 052/05/00	27	100				11	31	11	11
76254/120423	S 23/04/00	W 052/26/00	28	100				11	21	11	11
76254/120448	S 24/30/00	W 052/49/00	29	100				11	31	11	11
76254/120513	S 25/56/00	W 053/12/00	30	100				11	31	11	11
76254/120538	S 27/22/00	W 053/34/00	31	100				11	31	11	11
76254/120603	S 28/47/00	W 053/58/00	32	90				11	31	11	11
76254/120628	S 30/13/00	W 054/22/00	33	70				11	21	11	11
76254/120653	S 31/40/00	W 054/47/00	34	40				11	11	11	11
76254/120718	S 33/06/00	W 055/12/00	35	0				11	11	11	11
76254/120743	S 34/32/00	W 055/39/00	36	30				11	21	21	21

* FIM *

ORR: ORDENE O CATALOGO POR ORBITA BASE E DATA DE PASSAGEM

INSTITUTO DE PESQUISAS ESPACIAIS (INPE)

DIVISAO DE BANCO DE DADOS - BANCO DE IMAGENS TERRESTRES

17/10/77 ORBITA BASE 221 DATA DE PASSAGEM 20/08/75 PAG 1
 LANDSAT 2 ORBITA RFAL 02926

IDENTIFICACAO	LATITUDE	LONGITUDE	PT	CN	RBV-QUALIDADE-MSS						
					1	2	3	4	5	6	7
75232/142158	S 04/18/00	W 073/23/00	15	60				11	11	11	11
75232/142223	S 05/48/00	W 073/49/00	16	20				11	11	11	11
75232/142248	S 07/11/00	W 074/10/00	17	20				11	11	11	11
75232/142313	S 08/38/00	W 074/30/00	18	30				11	11	11	11

* FIM *

ORR: ORDENE O CATALOGO POR ORBITA BASE E DATA DE PASSAGEM

INSTITUTO DE PESQUISAS ESPACIAIS (INPE)

DIVISAO DE BANCO DE DADOS - BANCO DE IMAGENS TERRESTRES

17/10/77 ORBITA BASE 221 DATA DE PASSAGEM 25/10/76 PAG 1

LANDSAT 2 ORBITA REAL 08950

IDENTIFICACAO	LATITUDE	LONGITUDE	PT	CN	RBV-QUALIDADE-MSS							
					1	2	3	4	5	6	7	
76299/140944	N 06/33/00	W 071/10/00	07	100				11	11	11	11	
76299/141003	N 05/27/00	W 071/25/00	08	100				11	11	11	11	
76299/141022	N 04/19/00	W 071/51/00	09	100				11	11	11	11	
76299/141047	N 02/52/00	W 072/09/00	10	100				11	11	11	11	
76299/141112	N 01/25/00	W 072/27/00	11	90				11	11	11	11	
76299/141137	N 00/00/00	W 072/45/00	12	100				11	11	11	11	
76299/141202	S 01/26/00	W 073/03/00	13	100				11	11	11	11	
76299/141227	S 02/52/00	W 073/22/00	14	100				11	11	11	11	
76299/141252	S 04/19/00	W 073/40/00	15	80				11	11	11	11	
76299/141317	S 05/45/00	W 074/06/00	16	30				11	11	21	11	
76299/141342	S 07/11/00	W 074/25/00	17	40				11	11	21	11	
76299/141407	S 08/38/00	W 074/45/00	18	60				11	11	21	11	
76299/141432	S 10/05/00	W 075/05/00	19	90				11	11	11	11	
76299/141457	S 11/31/00	W 075/25/00	20	50				11	11	11	11	
76299/141522	S 12/57/00	W 075/45/00	21	40				11	11	11	11	
76299/141544	S 14/13/00	W 076/03/00	22	40				11	11	11	11	

* FT 1 *

ORD: ORDENE O CATALOGO POR ORBITA BASE E DATA DE PASSAGEM

INSTITUTO DE PESQUISAS ESPACIAIS (INPE)

DIVISAO DE BANCO DE DADOS - BANCO DE IMAGENS TERRESTRES

2/07/77 ORBITA BASE 234 DATA DE PASSAGEM 24/08/76 PAG 1

LANDSAT 1 ORBITA REAL 20816

IDENTIFICACAO	LATITUDE	LONGITUDE	PT	CN	RBV-QUALIDADE-MSS							
					1	2	3	4	5	6	7	
76237/120427	N 01/29/00	W 048/05/00	11	70				11	21	21	21	
76237/120452	N 00/02/00	W 048/23/00	12	70				21	21	21	11	
76237/120517	S 01/24/00	W 048/40/00	13	80				21	21	11	21	
76237/120542	S 02/51/00	W 048/58/00	14	80				21	21	21	11	
76237/120607	S 04/18/00	W 049/16/00	15	90				21	21	11	21	
76237/120632	S 05/45/00	W 049/42/00	16	80				21	21	21	21	
76237/120657	S 07/11/00	W 050/02/00	17	60				21	21	21	21	
76237/120722	S 08/38/00	W 050/22/00	18	30				21	21	21	11	
76237/120747	S 10/05/00	W 050/42/00	19	0				21	21	21	21	
76237/120812	S 11/32/00	W 051/02/00	20	0				21	21	21	11	
76237/120837	S 12/59/00	W 051/23/00	21	0				21	21	21	21	
76237/120902	S 14/25/00	W 051/43/00	22	0				21	21	21	21	
76237/120927	S 15/52/00	W 052/04/00	23	0				21	21	21	21	
76237/120952	S 17/20/00	W 052/25/00	24	40				21	21	11	21	
76237/121017	S 18/47/00	W 052/47/00	25	0				21	21	21	21	
76237/121042	S 20/13/00	W 053/09/00	26	50				21	21	21	21	
76237/121107	S 21/38/00	W 053/30/00	27	30				21	21	11	21	
76237/121132	S 23/04/00	W 053/53/00	28	10				21	21	21	21	
76237/121157	S 24/30/00	W 054/16/00	29	0				21	21	21	21	
76237/121222	S 25/58/00	W 054/40/00	30	0				21	21	21	11	
76237/121247	S 27/25/00	W 055/03/00	31	20				21	21	21	21	
76237/121427	S 33/08/00	W 056/38/00	35	70				21	21	21	21	
76237/121452	S 34/34/00	W 057/04/00	36	50				21	21	21	21	
76237/121517	S 36/01/00	W 057/31/00	37	80				21	21	21	21	

* FIM *

ORR: ORDENE O CATALOGO POR ORBITA BASE E DATA DE PASSAGEM

INSTITUTO DE PESQUISAS ESPACIAIS (INPE)

DIVISAO DE BANCO DE DADOS - BANCO DE IMAGENS TERRESTRES

17/10/77 ORBITA BASE 234 DATA DE PASSAGEM 11/09/76 PAG 1

LANDSAT 1 ORBITA REAL 21067

IDENTIFICACAO	LATITUDE	LONGITUDE	PT	CN	RBV=QUALIDADE=MSS							
					1	2	3	4	5	6	7	
76255/120257	N 01/28/00	W 048/05/00	11	70				11	11	11	11	
76255/120322	N 00/01/00	W 048/23/00	12	80				11	11	11	21	
76255/120347	S 01/25/00	W 048/41/00	13	80				11	11	11	21	
76255/120412	S 02/52/00	W 048/58/00	14	80				11	11	11	11	
76255/120437	S 04/18/00	W 049/16/00	15	90				11	11	11	21	
76255/120502	S 05/44/00	W 049/42/00	16	70				11	11	11	11	
76255/120527	S 07/10/00	W 050/01/00	17	90				11	11	11	11	
76255/120552	S 08/37/00	W 050/21/00	18	60				11	11	11	11	
76255/120617	S 10/03/00	W 050/41/00	19	70				11	11	11	11	
76255/120642	S 11/30/00	W 051/01/00	20	70				11	11	11	11	
76255/120707	S 12/57/00	W 051/22/00	21	70				11	11	11	11	
76255/120732	S 14/23/00	W 051/43/00	22	60				11	11	11	11	

* FIM *

ORS: ORDENE O CATALOGO POR ORBITA BASE E DATA DE PASSAGEM

INSTITUTO DE PESQUISAS ESPACIAIS (INPE)

DIVISAO DE BANCO DE DADOS - BANCO DE IMAGENS TERRESTRES

17/10/77 ORBITA BASE 234 DATA DE PASSAGEM 17/10/76 PAG 1

LANDSAT 1 ORBITA REAL 21569

IDENTIFICACAO	LATITUDE	LONGITUDE	PT	CN	RBV-QUALIDADE-MSS							
					1	2	3	4	5	6	7	
76291/120000	N 01/29/00	W 048/04/00	11	70				21	21	21	21	
76291/120025	N 00/03/00	W 048/22/00	12	90				21	21	21	21	
76291/120050	S 01/22/00	W 048/40/00	13	90				21	11	21	21	
76291/120115	S 02/49/00	W 048/59/00	14	100				11	11	11	11	
76291/120140	S 04/16/00	W 049/17/00	15	100				11	11	11	11	
76291/120205	S 05/43/00	W 049/42/00	16	100				11	11	11	11	
76291/120230	S 07/10/00	W 050/02/00	17	70				21	21	11	11	
76291/120255	S 08/36/00	W 050/22/00	18	50				21	21	11	11	
76291/120320	S 10/02/00	W 050/42/00	19	10				21	21	11	21	
76291/120345	S 11/29/00	W 051/02/00	20	0				21	21	21	21	
76291/120410	S 12/55/00	W 051/22/00	21	0				21	21	11	21	
76291/120435	S 14/22/00	W 051/42/00	22	20				21	21	11	11	
76291/120500	S 15/48/00	W 052/03/00	23	30				21	21	11	11	
76291/120525	S 17/14/00	W 052/24/00	24	20				11	21	11	21	
76291/120550	S 18/41/00	W 052/45/00	25	20				21	21	21	11	
76291/120615	S 20/07/00	W 053/07/00	26	30				21	21	11	11	
76291/120640	S 21/34/00	W 053/30/00	27	60				21	21	11	11	
76291/120705	S 23/01/00	W 053/53/00	28	70				11	21	11	11	

* FTM *

ORR: ORDENE O CATALOGO POR ORBITA BASE E DATA DE PASSAGEM

INSTITUTO DE PESQUISAS ESPACIAIS (INPE)

DIVISÃO DE BANCO DE DADOS - BANCO DE IMAGENS TERRESTRES

17/10/77 ORBITA BASE 234 DATA DE PASSAGEM 17/10/76 PAG 1

LANDSAT 1 ORBITA REAL 21569

IDENTIFICACAO	LATITUDE	LONGITUDE	PT	CN	RBV-QUALIDADE-MSS							
					1	2	3	4	5	6	7	
76291/120000	N 01/29/00	W 048/04/00	11	70				21	21	21	21	
76291/120025	N 06/03/00	W 048/22/00	12	90				21	21	21	21	
76291/120050	S 01/22/00	W 048/40/00	13	90				21	11	21	21	
76291/120115	S 02/49/00	W 048/59/00	14	100				11	11	11	11	
76291/120140	S 04/16/00	W 049/17/00	15	100				11	11	11	11	
76291/120205	S 05/43/00	W 049/42/00	16	100				11	11	11	11	
76291/120230	S 07/10/00	W 050/02/00	17	70				21	21	11	11	
76291/120255	S 08/36/00	W 050/22/00	18	50				21	21	11	11	
76291/120320	S 10/02/00	W 050/42/00	19	10				21	21	11	21	
76291/120345	S 11/29/00	W 051/02/00	20	0				21	21	21	21	
76291/120410	S 12/55/00	W 051/22/00	21	0				21	21	11	21	
76291/120435	S 14/22/00	W 051/42/00	22	20				21	21	11	11	
76291/120500	S 15/48/00	W 052/03/00	23	30				21	21	11	11	
76291/120525	S 17/14/00	W 052/24/00	24	20				11	21	11	21	
76291/120550	S 18/41/00	W 052/45/00	25	20				21	21	21	11	
76291/120615	S 20/07/00	W 053/07/00	26	30				21	21	11	11	
76291/120640	S 21/34/00	W 053/30/00	27	60				21	21	11	11	
76291/120705	S 23/01/00	W 053/53/00	28	70				11	21	11	11	

* FIM *

ORDE: ORDENE O CATALOGO POR ORBITA BASE E DATA DE PASSAGEM

INSTITUTO DE PESQUISAS ESPACIAIS (INPE)

DIVISAO DE BANCO DE DADOS - BANCO DE IMAGENS TERRESTRES

2/07/77 ORBITA BASE 248 DATA DE PASSAGEM 27/02/76 PAG 1

LANDSAT 1 ORBITA REAL 18320

IDENTIFICACAO	LATITUDE	LONGITUDE	PT	CN	RHV-QUALIDADE-MSS						
					1	2	3	4	5	6	7
76058/122910	S 18/41/00	W 054/11/00	25	90				21	21	11	11
76058/122935	S 20/08/00	W 054/32/00	26	40				21	11	11	11
76058/123000	S 21/36/00	W 054/55/00	27	10				21	11	11	11
76058/123025	S 23/01/00	W 055/17/00	28	0				21	21	11	11
76058/123050	S 24/28/00	W 055/40/00	29	0				21	21	11	11
76058/123115	S 25/53/00	W 056/02/00	30	10				21	11	21	11
76058/123140	S 27/18/00	W 056/24/00	31	40				21	21	11	11
76058/123205	S 28/45/00	W 056/47/00	32	10				21	11	11	11
76058/123230	S 30/11/00	W 057/12/00	33	0				21	11	11	11
76058/123255	S 31/37/00	W 057/37/00	34	0				21	11	11	11
76058/123320	S 33/03/00	W 058/02/00	35	30				21	11	11	11
76058/123345	S 34/29/00	W 058/28/00	36	80				21	11	11	21
76058/123500	S 38/48/00	W 059/42/00	39	80				21	21	21	21
76058/123525	S 40/14/00	W 060/11/00	40	20				31	21	31	31
76058/123540	S 41/05/00	W 060/29/00	41	0				31	31	31	31

* FIM *

ORR: ORDENE O CATALOGO POR ORBITA BASE E DATA DE PASSAGEM

INSTITUTO DE PESQUISAS ESPACIAIS (INPE)

DIVISAO DE BANCO DE DADOS - BANCO DE IMAGENS TERRESTRES

2/07/77 ORBITA BASE 248 DATA DE PASSAGEM 7/08/76 PAG 1

LANDSAT 1 ORBITA REAL 20579

IDENTIFICACAO	LATITUDE	LONGITUDE	PT	CN	RBV-QUALIDADE-MSS						
					1	2	3	4	5	6	7
76220/121317	S 04/21/00	W 050/46/00	15	70				31	31	11	11
76220/121342	S 05/48/00	W 051/12/00	16	0				21	31	11	11
76220/121407	S 07/15/00	W 051/32/00	17	10				21	31	11	11
76220/121432	S 08/42/00	W 051/51/00	18	0				21	31	11	11
76220/121457	S 10/09/00	W 052/11/00	19	0				21	21	11	11
76220/121522	S 11/36/00	W 052/32/00	20	0				21	31	21	11
76220/121547	S 13/03/00	W 052/53/00	21	0				21	31	11	11
76220/121612	S 14/30/00	W 053/13/00	22	30				21	11	11	11
76220/121637	S 15/56/00	W 053/33/00	23	20				21	21	11	11
76220/121702	S 17/22/00	W 053/54/00	24	40				21	11	11	11
76220/121727	S 18/49/00	W 054/15/00	25	40				21	21	11	21
76220/121752	S 20/16/00	W 054/37/00	26	60				21	11	11	11
76220/121817	S 21/42/00	W 054/59/00	27	90				21	21	11	21
76220/121842	S 23/09/00	W 055/22/00	28	80				21	11	11	11
76220/121907	S 24/35/00	W 055/45/00	29	100				21	21	11	11
76220/121932	S 26/02/00	W 056/08/00	30	50				21	11	11	11
76220/121957	S 27/28/00	W 056/32/00	31	10				21	21	21	21
76220/122022	S 28/55/00	W 056/56/00	32	10				21	11	11	21
76220/122047	S 30/21/00	W 057/20/00	33	80				21	21	11	21

* FIM *

ORS: ORDENE O CATALOGO POR ORBITA BASE E DATA DE PASSAGEM

INSTITUTO DE PESQUISAS ESPACIAIS (INPE)

DIVISAO DE BANCO DE DADOS - BANCO DE IMAGENS TERRESTRES

2/07/77 ORBITA BASE 248 DATA DE PASSAGEM 25/08/76 PAG 1

LANDSAT 1 ORBITA REAL 20830

IDENTIFICACAO	LATITUDE	LONGITUDE	PT	CN	RBV-QUALIDADE-MSS							
					1	2	3	4	5	6	7	
76238/120942	N 02/52/00	W 049/13/00	10	80				31	21	31	31	
76238/121007	N 01/26/00	W 049/31/00	11	90				21	21	21	21	
76238/121032	N 00/00/00	W 049/49/00	12	90				21	21	21	21	
76238/121057	S 01/27/00	W 050/07/00	13	100				21	21	21	21	
76238/121122	S 02/54/00	W 050/25/00	14	100				21	11	21	21	
76238/121147	S 04/21/00	W 050/42/00	15	90				21	21	21	11	
76238/121212	S 05/48/00	W 051/08/00	16	10				31	31	21	11	
76238/121237	S 07/14/00	W 051/28/00	17	80				31	31	21	11	
76238/121302	S 08/41/00	W 051/48/00	18	50				31	31	21	11	
76238/121327	S 10/08/00	W 052/09/00	19	30				31	31	21	11	
76238/121352	S 11/35/00	W 052/29/00	20	20				31	31	21	21	
76238/121417	S 13/01/00	W 052/50/00	21	20				31	31	21	21	
76238/121442	S 14/28/00	W 053/11/00	22	20				21	21	21	21	
76238/121507	S 15/55/00	W 053/32/00	23	0				21	21	21	21	
76238/121532	S 17/22/00	W 053/53/00	24	10				21	21	21	21	
76238/121557	S 18/48/00	W 054/14/00	25	0				21	21	21	21	
76238/121622	S 20/14/00	W 054/36/00	26	0				21	11	11	21	
76238/121647	S 21/41/00	W 054/58/00	27	0				21	21	11	11	
76238/121712	S 23/07/00	W 055/20/00	28	0				21	21	11	11	
76238/121737	S 24/34/00	W 055/42/00	29	80				21	21	21	11	
76238/121802	S 26/00/00	W 056/05/00	30	70				21	21	11	11	
76238/121827	S 27/27/00	W 056/28/00	31	90				21	21	11	11	
76238/121852	S 28/54/00	W 056/51/00	32	100				21	21	11	21	

* FIM *

ORSI ORDENE O CATALOGO POR ORBITA BASE E DATA DE PASSAGEM

INSTITUTO DE PESQUISAS ESPACIAIS (INPE)

DIVISAO DE BANCO DE DADOS - BANCO DE IMAGENS TERRESTRES

17/10/77 ORBITA BASE 248 DATA DE PASSAGEM 22/08/75 PAG 1

LANDSAT 2 ORBITA REAL 02953

IDENTIFICACAO	LATITUDE	LONGITUDE	PT	CN	RBV-QUALIDADE-MSS						
					1	2	3	4	5	6	7
75234/124806	N 02/52/00	W 048/58/00	10	90				11	11	11	11
75234/124831	N 01/25/00	W 049/16/00	11	90				11	11	11	11
75234/124856	S 00/01/00	W 049/34/00	12	90				11	11	11	11
75234/124921	S 01/27/00	W 049/52/00	13	100				11	11	11	11
75234/124946	S 02/54/00	W 050/10/00	14	80				11	11	11	11
75234/125011	S 04/21/00	W 050/28/00	15	100				11	11	11	11
75234/125036	S 05/47/00	W 050/54/00	16	40				11	11	11	11
75234/125101	S 07/14/00	W 051/15/00	17	70				11	11	11	11
75234/125126	S 08/40/00	W 051/35/00	18	90				11	11	11	11
75234/125151	S 10/07/00	W 051/55/00	19	80				11	11	11	11
75234/125216	S 11/33/00	W 052/16/00	20	60				11			
75234/125226	S 11/33/00	W 052/16/00	20	60					11	11	11
75234/125241	S 13/00/00	W 052/36/00	21	50				11	11	11	11
75234/125306	S 14/26/00	W 052/57/00	22	60				11	11	11	11
75234/125331	S 15/51/00	W 053/18/00	23	40				11	11	11	11
75234/125356	S 17/19/00	W 053/39/00	24	40				11	11	11	11
75234/125421	S 18/45/00	W 054/00/00	25	70				11	11	11	11
75234/125446	S 20/11/00	W 054/21/00	26	70				11	11	11	11
75234/125511	S 21/33/00	W 054/43/00	27	80				11	11	11	11
75234/125536	S 23/04/00	W 055/05/00	28	80				11	11	11	11

* FT1 *

ORR: ORDENE O CATALOGO POR ORBITA BASE E DATA DE PASSAGEM

INSTITUTO DE PESQUISAS ESPACIAIS (INPE)

DIVISAO DE BANCO DE DADOS - BANCO DE IMAGENS TERRESTRES

17/10/77 ORBITA BASE 248 DATA DE PASSAGEM 12/09/76 PAG 1

LAJUSAT 1 ORBITA REAL 21081

IDENTIFICACAO	LATITUDE	LONGITUDE	PT	CN	RBV-QUALIDADE-MSS							
					1	2	3	4	5	6	7	
76256/120836	N 01/29/00	W 049/32/00	11	100				11	31	21	11	
76256/120901	N 00/03/00	W 049/49/00	12	90				11	31	11	11	
76256/120926	S 01/23/00	W 050/06/00	13	90				11	11	11	11	
76256/120951	S 02/44/00	W 050/24/00	14	90				11	31	11	11	
76256/121016	S 04/16/00	W 050/43/00	15	80				11	11	11	11	
76256/121041	S 05/43/00	W 051/08/00	16	80				11	31	11	21	
76256/121106	S 07/10/00	W 051/28/00	17	0				11	11	11	11	
76256/121131	S 08/35/00	W 051/48/00	18	10				11	11	11	11	
76256/121156	S 10/01/00	W 052/08/00	19	0				11	21	11	11	
76256/121221	S 11/28/00	W 052/28/00	20	0				11	21	11	11	
76256/121246	S 12/55/00	W 052/48/00	21	30				11	21	11	11	
76256/121311	S 14/22/00	W 053/09/00	22	10				11	11	11	11	
76256/121336	S 15/48/00	W 053/30/00	23	100				11	11	11	11	
76256/121401	S 17/15/00	W 053/51/00	24	70				11	11	11	11	
76256/121426	S 18/41/00	W 054/12/00	25	90				11	31	11	21	
76256/121656	S 27/20/00	W 056/24/00	31	80				11	11	11	21	
76256/121721	S 28/45/00	W 056/49/00	32	50				11	11	11	11	
76256/121746	S 30/11/00	W 057/13/00	33	70				11	11	11	21	
76256/121811	S 31/37/00	W 057/38/00	34	90				11	11	11	21	
76256/121836	S 33/03/00	W 058/04/00	35	90				11	11	11	21	
76256/121901	S 34/29/00	W 058/30/00	36	100				11	11	11	31	
76256/121926	S 35/54/00	W 058/56/00	37	100				11	11	11	31	
76256/121951	S 37/20/00	W 059/24/00	38	100				11	11	11	21	

* FIM *

ORS: ORDENE O CATALOGO POR ORBITA BASE E DATA DE PASSAGEM

INSTITUTO DE PESQUISAS ESPACIAIS (INPE)

DIVISAO DE BANCO DE DADOS - BANCO DE IMAGENS TERRESTRES

2/07/77 ORBITA BASE 262 DATA DE PASSAGEM 6/08/73 PAG 1

LANDSAT 1 ORBITA REAL 05282

IDENTIFICACAO	LATITUDE	LONGITUDE	PT	CN	RBV-QUALIDADE-MSS						
					1	2	3	4	5	6	7
73218/130605	N 02/50/00	W 050/43/00	10	80				31	31	31	21
73218/130630	N 01/24/00	W 051/01/00	11	100				21	31	31	21
73218/130655	S 00/02/00	W 051/19/00	12	100				31	31	21	31
73218/130720	S 01/29/00	W 051/37/00	13	100				21	31	21	21
73218/130745	S 02/55/00	W 051/55/00	14	100				31	31	11	11
73218/130810	S 04/21/00	W 052/13/00	15	90				31	31	31	11
73218/130835	S 05/48/00	W 052/39/00	16	70				31	31	21	21
73218/130900	S 07/14/00	W 052/59/00	17	30				31	31	21	21
73218/130925	S 08/41/00	W 053/19/00	18	40				31	31	31	21
73218/130950	S 10/07/00	W 053/40/00	19	0				32	31	21	31
73218/131015	S 11/34/00	W 054/00/00	20	0				32	31	21	31
73218/131040	S 13/01/00	W 054/21/00	21	10				31	21	21	31
73218/131105	S 14/27/00	W 054/42/00	22	20				31	21	21	21
73218/131130	S 15/53/00	W 055/03/00	23	10				21	21	21	21
73218/131155	S 17/19/00	W 055/24/00	24	80				21	21	11	21
73218/131212	S 18/18/00	W 055/39/00	25	20				21	21	21	21

* FIM *

ORDS: ORDENE O CATALOGO POR ORBITA BASE E DATA DE PASSAGEM

INSTITUTO DE PESQUISAS ESPACIAIS (INPE)

DIVISAO DE BANCO DE DADOS - BANCO DE IMAGENS TERRESTRES

2/07/77 ORBITA BASE 262 DATA DE PASSAGEM 28/02/76 PAG 1

LANDSAT 1 ORBITA REAL 18334

IDENTIFICACAO	LATITUDE	LONGITUDE	PT	CN	RBV-QUALIDADE-MSS							
					1	2	3	4	5	6	7	
76059/123311	S 12/58/00	W 054/16/00	21	100				21	11	11	11	
76059/123336	S 14/25/00	W 054/37/00	22	90				11	11	11	11	
76059/123401	S 15/51/00	W 054/57/00	23	80				11	11	11	11	
76059/123426	S 17/17/00	W 055/18/00	24	60				11	11	11	11	
76059/123451	S 18/44/00	W 055/39/00	25	50				21	11	11	11	
76059/123516	S 20/10/00	W 056/01/00	26	10				11	11	21	11	
76059/123541	S 21/37/00	W 056/23/00	27	0				21	11	11	11	
76059/123606	S 23/04/00	W 056/45/00	28	0				21		11		
76059/123611	S 23/21/00	W 056/49/00	28	0					21	11		
76059/123631	S 24/30/00	W 057/07/00	29	0				21	21	11	11	
76059/123656	S 25/56/00	W 057/29/00	30	0				11	21	11	11	
76059/123721	S 27/22/00	W 057/52/00	31	0				11	11	11	11	
76059/123746	S 28/49/00	W 058/15/00	32	10				11	11	11	11	
76059/123811	S 30/15/00	W 058/40/00	33	30				21	11	11	11	
76059/123836	S 31/41/00	W 059/05/00	34	70				11	21	11	11	
76059/123901	S 33/06/00	W 059/30/00	35	100				11	11	11	11	
76059/123926	S 34/33/00	W 059/57/00	36	100				11	11	11	11	
76059/123951	S 35/58/00	W 060/24/00	37	100				11	11	11	11	
76059/124016	S 37/24/00	W 060/51/00	38	0				11	11	11	11	
76059/124041	S 38/49/00	W 061/20/00	39	0				21	21	21	21	
76059/124106	S 40/15/00	W 061/49/00	40	0				21	21	21	21	
76059/124126	S 41/23/00	W 062/13/00	41	0				21	21	21	21	

* FIM *

ORAS: ORDENE O CATALOGO POR ORBITA BASE E DATA DE PASSAGEM

INSTITUTO DE PESQUISAS ESPACIAIS (INPE)

DIVISAO DE BANCO DE DADOS - BANCO DE IMAGENS TERRESTRES

17/10/77 ORBITA BASE 248 DATA DE PASSAGEM 30/09/76 PAG 1

LANUSAT 1 ORBITA REAL 21332

IDENTIFICACAO	LATITUDE	LONGITUDE	PT	CN	RBV-QUALIDADE-MSS							
					1	2	3	4	5	6	7	
76274/120708	N 01/28/00	W 049/29/00	11	100				11	11	11	11	
76274/120733	N 00/01/00	W 049/47/00	12	70				11	11	11	21	
76274/120758	S 01/24/00	W 050/05/00	13	80				11	11	11	11	
76274/121208	S 15/50/00	W 053/27/00	23	70				11	11	21	11	
76274/121233	S 17/17/00	W 053/47/00	24	30				11	11	11	11	
76274/121258	S 18/43/00	W 054/09/00	25	40				11	11	11	11	
76274/121323	S 20/10/00	W 054/31/00	26	20				11	11	11	11	
76274/121348	S 21/36/00	W 054/54/00	27	30				11	11	11	11	
76274/121618	S 30/12/00	W 057/10/00	33	100				11	11	11	11	
76274/121643	S 31/38/00	W 057/34/00	34	40				11	11	11	11	
76274/121708	S 33/04/00	W 058/00/00	35	0				11	11	11	11	
76274/121733	S 34/31/00	W 058/26/00	36	0				11	11	11	11	
76274/121758	S 35/55/00	W 058/53/00	37	0				11	11	11	11	
76274/121823	S 37/20/00	W 059/21/00	38	0				11	11	11	11	
76274/121848	S 38/44/00	W 059/49/00	39	0				11	11	11	11	
76274/121913	S 40/10/00	W 060/18/00	40	60				11	11	11	11	

* FIM *

ORR: ORDENE O CATALOGO POR ORBITA BASE E DATA DE PASSAGEM

INSTITUTO DE PESQUISAS ESPACIAIS (INPE)

DIVISAO DE BANCO DE DADOS - BANCO DE IMAGENS TERRESTRES

2/07/77 ORBITA BASE 262 DATA DE PASSAGEM 8/08/76 PAG 1

LANDSAT 1 ORBITA REAL 20593

IDENTIFICACAO	LATITUDE	LONGITUDE	PT	CN	RBV-QUALIDADE-MSS						
					1	2	3	4	5	6	7
76221/121626	N 04/21/00	W 050/22/00	09	80				21	21	31	31
76221/121651	N 02/54/00	W 050/40/00	10	90				11	11	21	21
76221/121716	N 01/27/00	W 050/58/00	11	90				21	21	21	21
76221/121741	N 00/00/00	W 051/15/00	12	90				21	11	21	21
76221/121806	S 01/26/00	W 051/33/00	13	80				21	21	21	11
76221/121831	S 02/53/00	W 051/51/00	14	90				11	11	11	11
76221/121856	S 04/19/00	W 052/09/00	15	70				21	21	11	11
76221/121921	S 05/46/00	W 052/35/00	16	0				21	21	11	11
76221/121946	S 07/12/00	W 052/55/00	17	0				21	21	11	21
76221/122011	S 08/39/00	W 053/15/00	18	0				21	21	11	11
76221/122036	S 10/06/00	W 053/36/00	19	0				21	21	11	11
76221/122101	S 11/33/00	W 053/56/00	20	0				21	31	11	11
76221/122126	S 13/00/00	W 054/17/00	21	0				21	21	21	11
76221/122151	S 14/27/00	W 054/37/00	22	0				21	11	11	11
76221/122216	S 15/54/00	W 054/58/00	23	0				21	11	11	11
76221/122241	S 17/21/00	W 055/20/00	24	70				21	21	11	11
76221/122306	S 18/48/00	W 055/41/00	25	90				21	21	21	21
76221/122331	S 20/15/00	W 056/03/00	26	90				21	11	21	11
76221/122356	S 21/41/00	W 056/26/00	27	100				21	21	11	21
76221/122421	S 23/08/00	W 056/49/00	28	100				11	21	11	11
76221/122446	S 24/35/00	W 057/11/00	29	100				11	11	11	11
76221/122511	S 26/01/00	W 057/34/00	30	80				21	11	11	11
76221/122536	S 27/27/00	W 057/56/00	31	80				11	11	21	21
76221/122601	S 28/53/00	W 058/19/00	32	70				21	11	11	11
76221/122626	S 30/18/00	W 058/43/00	33	80				21	31	11	11
76221/122651	S 31/44/00	W 059/08/00	34	90				11	21	11	11

* FIM *

ORR: ORDENE O CATALOGO POR ORBITA BASE E DATA DE PASSAGEM

INSTITUTO DE PESQUISAS ESPACIAIS (INPE)

DIVISAO DE BANCO DE DADOS - BANCO DE IMAGENS TERRESTRES

2/07/77 ORBITA BASE 262 DATA DE PASSAGEM 26/08/76 PAG 1

LANDSAT 1 ORBITA RFAL 20844

IDENTIFICACAO	LATITUDE	LONGITUDE	PT	CN	RBV-QUALIDADE-MSS						
					1	2	3	4	5	6	7
76239/121456	N 04/20/00	W 050/21/00	09	40				31	31	31	31
76239/121521	N 02/54/00	W 050/39/00	10	40				21	21	21	21
76239/121546	N 01/27/00	W 050/57/00	11	90				31	21	21	21
76239/121611	N 00/00/00	W 051/14/00	12	90				21	21	21	21
76239/121636	S 01/27/00	W 051/32/00	13	100				21	21	21	21
76239/121701	S 02/53/00	W 051/50/00	14	100				21	21	21	21
76239/121726	S 04/20/00	W 052/08/00	15	60				21	31	21	21
76239/121751	S 05/46/00	W 052/34/00	16	60				21	31	21	21
76239/121816	S 07/13/00	W 052/54/00	17	30				31	31	21	21
76239/121841	S 08/40/00	W 053/15/00	18	10				21	31	21	21
76239/121906	S 10/07/00	W 053/35/00	19	20				31	31	21	21
76239/121931	S 11/34/00	W 053/55/00	20	0				31	31	21	21
76239/121956	S 13/00/00	W 054/16/00	21	0				31	32	21	21
76239/122021	S 14/27/00	W 054/36/00	22	0				21	21	21	21
76239/122046	S 15/54/00	W 054/57/00	23	0				31	21	21	21
76239/122111	S 17/20/00	W 055/18/00	24	0				21	21	21	21
76239/122136	S 18/47/00	W 055/39/00	25	0				31	21	21	21
76239/122201	S 20/13/00	W 056/00/00	26	0				31	21	21	21
76239/122226	S 21/40/00	W 056/22/00	27	0				31	21	21	21
76239/122251	S 23/07/00	W 056/45/00	28	10				31	21	21	21
76239/122316	S 24/34/00	W 057/08/00	29	0				31	21	21	21
76239/122341	S 26/01/00	W 057/31/00	30	10				21	21	21	21
76239/122406	S 27/28/00	W 057/55/00	31	90				21	21	21	21
76239/122431	S 28/54/00	W 058/20/00	32	90				21	21	21	21
76239/122456	S 30/21/00	W 058/44/00	33	100				21	21	21	21

* FIM *

NBS: ORDENE O CATALOGO POR ORBITA BASE E DATA DE PASSAGEM

INSTITUTO DE PESQUISAS ESPACIAIS (INPE)

DIVISAO DE BANCO DE DADOS - BANCO DE IMAGENS TERRESTRES

17/10/77 ORBITA BASE 262 DATA DE PASSAGEM 17/03/76 PAG 1

LANDSAT 1 ORBITA REAL 18585

IDENTIFICACAO	LATITUDE	LONGITUDE	PT	CN	RBV-QUALIDADE-MSS						
					1	2	3	4	5	6	7
76077/122638	N 05/32/00	W 049/57/00	08	90				11	11	11	31
76077/123018	S 07/10/00	W 052/54/00	17	90				11	21	11	31
76077/123043	S 08/37/00	W 053/14/00	18	90				11	11	11	31
76077/123108	S 10/03/00	W 053/34/00	19	70				11	11	11	31
76077/123133	S 11/30/00	W 053/55/00	20	90				11	11	11	31
76077/123158	S 12/57/00	W 054/15/00	21	80				11	11	11	31
76077/123223	S 14/24/00	W 054/36/00	22	90				11	11	11	31
76077/123248	S 15/50/00	W 054/57/00	23	90				11	11	11	31
76077/123313	S 17/16/00	W 055/17/00	24	90				11	11	11	31
76077/123338	S 18/43/00	W 055/39/00	25	50				11	11	11	31
76077/123403	S 20/09/00	W 056/00/00	26	10				11	11	11	31
76077/123428	S 21/36/00	W 056/22/00	27	0				11	11	11	31
76077/123453	S 23/02/00	W 056/43/00	28	0				11	11	11	31
76077/123518	S 24/29/00	W 057/06/00	29	40				11	11	11	31
76077/123543	S 25/56/00	W 057/29/00	30	70				11	11	11	31
76077/123608	S 27/22/00	W 057/52/00	31	70				11	11	11	31
76077/123633	S 28/48/00	W 058/15/00	32	100				11	11	11	31
76077/123658	S 30/14/00	W 058/40/00	33	90				11	11	11	31
76077/123723	S 31/41/00	W 059/05/00	34	80				11	11	11	31
76077/123748	S 33/07/00	W 059/30/00	35	80				11	11	11	31
76077/123813	S 34/33/00	W 059/55/00	36	40				11	11	11	11
76077/123838	S 35/58/00	W 060/22/00	37	30				11	11	11	31
76077/123903	S 37/24/00	W 060/50/00	38	10				11	11	11	11
76077/123928	S 38/50/00	W 061/18/00	39	0				11	11	11	31
76077/123953	S 40/15/00	W 061/48/00	40	10				11	11	11	11
76077/124013	S 41/25/00	W 062/03/00	41	10				11	11	11	11

* FIM *

ORR: ORDENE O CATALOGO POR ORBITA BASE E DATA DE PASSAGEM

INSTITUTO DE PESQUISAS ESPACIAIS (INPE)

DIVISAO DE BANCO DE DADOS - BANCO DE IMAGENS TERRESTRES

17/10/77 ORBITA BASE 262 DATA DE PASSAGEM 13/09/76 PAG 1

LANDSAT 1 ORBITA REAL 21095

IDENTIFICACAO	LATITUDE	LONGITUDE	PT	CN	RBV-QUALIDADE-MSS						
					1	2	3	4	5	6	7
76257/121326	N 04/21/00	W 050/21/00	09	70				21	11	21	21
76257/121351	N 02/54/00	W 050/39/00	10	90				21	21	21	11
76257/121416	N 01/27/00	W 050/58/00	11	100				11	11	11	11
76257/121441	N 00/00/00	W 051/16/00	12	90				11	21	11	11
76257/121506	S 01/26/00	W 051/35/00	13	100				11	11	11	11
76257/121531	S 02/52/00	W 051/12/00	14	100				11	11	11	11
76257/121556	S 04/18/00	W 052/09/00	15	100				11	11	11	11
76257/121621	S 05/44/00	W 052/35/00	16	50				11	21	11	11
76257/121646	S 07/10/00	W 052/54/00	17	20				31	21	11	11
76257/121711	S 08/37/00	W 053/13/00	18	20				21	21	11	11
76257/121736	S 10/04/00	W 053/34/00	19	20				21	21	11	11
76257/121801	S 11/31/00	W 053/54/00	20	20				21	21	21	11
76257/121826	S 12/58/00	W 054/14/00	21	20				11	21	11	11
76257/121851	S 14/25/00	W 054/35/00	22	10				21	11	11	11
76257/121916	S 15/52/00	W 054/55/00	23	50				11	11	21	11
76257/121941	S 17/18/00	W 055/16/00	24	80				11	11	11	11
76257/122006	S 18/43/00	W 055/37/00	25	70				11	11	11	11
76257/122146	S 24/29/00	W 057/06/00	29	70				21	21	11	11
76257/122211	S 25/55/00	W 057/29/00	30	10				11	11	11	11
76257/122236	S 27/21/00	W 057/52/00	31	10				21	11	11	11
76257/122301	S 28/48/00	W 058/16/00	32	30				21	11	11	11
76257/122326	S 30/14/00	W 058/40/00	33	90				21	11	11	11
76257/122351	S 31/40/00	W 059/04/00	34	30				21	11	11	11
76257/122416	S 33/07/00	W 059/29/00	35	10				21	11	11	11
76257/122441	S 34/33/00	W 059/56/00	36	10				21	21	11	11
76257/122506	S 35/59/00	W 060/24/00	37	20				11	11	11	11
76257/122531	S 37/25/00	W 060/52/00	38	60				11	11	11	11

* FIM *

ORDE: ORDENE O CATALOGO POR ORBITA BASE E DATA DE PASSAGEM

INSTITUTO DE PESQUISAS ESPACIAIS (INPE)

DIVISAO DE BANCO DE DADOS - BANCO DE IMAGENS TERRESTRES

17/10/77 ORBITA BASE 262 DATA DE PASSAGEM 1/10/76 PAG 1

LANDSAT 1 ORBITA REAL 21346

IDENTIFICACAO	LATITUDE	LONGITUDE	PT	CN	RBV=QUALIDADE=MSS						
					1	2	3	4	5	6	7
76275/122042	S 25/53/00	W 057/27/00	30	40				11	11	11	11
76275/122107	S 27/18/00	W 057/50/00	31	20				11	11	11	11
76275/122132	S 28/44/00	W 058/13/00	32	80				11	11	11	11
76275/122157	S 30/10/00	W 058/37/00	33	70				21	11	11	11
76275/122222	S 31/37/00	W 059/02/00	34	40				11	11	11	11
76275/122247	S 33/02/00	W 059/27/00	35	0				11	11	11	11
76275/122312	S 34/28/00	W 059/53/00	36	20				11	11	11	11
76275/122337	S 35/54/00	W 060/19/00	37	70				11	11	11	11

* FIM *

Obs: ORDENE O CATALOGO POR ORBITA BASE E DATA DE PASSAGEM

INSTITUTO DE PESQUISAS ESPACIAIS (INPE)

DIVISAO DE BANCO DE DADOS - BANCO DE IMAGENS TERRESTRES

17/10/77 ORBITA BASE 262 DATA DE PASSAGEM 26/01/77 PAG 1

LANDSAT 2 ORBITA REAL 10246

IDENTIFICACAO	LATITUDE	LONGITUDE	PT	CN	RBV-QUALIDADE-MSS							
					1	2	3	4	5	6	7	
77026/124830	S 23/02/00	W 056/42/00	28	100				11	11	11	11	
77026/124855	S 24/28/00	W 057/05/00	29	30				11	11	11	11	
77026/124920	S 25/54/00	W 057/28/00	30	40				11	11	11	11	
77026/124945	S 27/20/00	W 057/52/00	31	60				11	11	11	11	
77026/125010	S 28/46/00	W 058/15/00	32	20				11	11	11	11	
77026/125035	S 30/12/00	W 058/39/00	33	0				11	11	11	11	
77026/125100	S 31/38/00	W 059/04/00	34	0				11	11	11	11	
77026/125125	S 33/04/00	W 059/30/00	35	10				11	11	11	11	
77026/125150	S 34/30/00	W 059/56/00	36	40				11	11	11	11	
77026/125215	S 35/56/00	W 060/23/00	37	20				11	11	11	11	
77026/125240	S 37/21/00	W 060/50/00	38	10				11	11	11	11	
77026/125305	S 38/47/00	W 061/17/00	39	0				11	11	11	11	
77026/125330	S 40/12/00	W 061/46/00	40	0				11	11	11	11	
77026/125352	S 41/27/00	W 062/12/00	41	20				11	11	11	11	

* FIM *

ORS: ORDENE O CATALOGO POR ORBITA BASE E DATA DE PASSAGEM

INSTITUTO DE PESQUISAS ESPACIAIS (INPE)

DIVISAO DE BANCO DE DADOS - BANCO DE IMAGENS TERRESTRES

17/10/77 ORBITA BASE 276 DATA DE PASSAGEM 6/08/75 PAG 1

LANDSAT 2 ORBITA REAL 02730

IDENTIFICACAO	LATITUDE	LONGITUDE	PT	CN	RBV-QUALIDADE-MSS						
					1	2	3	4	5	6	7
75218/125943	N 04/18/00	W 051/37/00	09	100				11	11	11	11
75218/130008	N 02/51/00	W 051/55/00	10	90				11	11	11	11
75218/130033	N 01/24/00	W 052/12/00	11	80				11	11	11	11
75218/130058	S 00/01/00	W 052/30/00	12	100				11	11	11	11
75218/130123	S 01/28/00	W 052/49/00	13	80				11	11	11	11
75218/130148	S 02/55/00	W 053/08/00	14	10				11	11	11	11
75218/130213	S 04/22/00	W 053/26/00	15	0				21	11	11	11
75218/130238	S 05/49/00	W 053/53/00	16	0				11	11	11	11
75218/130303	S 07/16/00	W 054/13/00	17	0				11	11	11	11
75218/130328	S 08/43/00	W 054/33/00	18	40				11	11	11	11
75218/130353	S 10/09/00	W 054/53/00	19	70				11	11	11	11
75218/130418	S 11/36/00	W 055/13/00	20	70				11	11	11	11
75218/130443	S 13/02/00	W 055/33/00	21	90				21	11	11	11
75218/130508	S 14/29/00	W 055/53/00	22	60				11	11	11	11

* FIM *

ORBS: ORDENE O CATALOGO POR ORBITA BASE E DATA DE PASSAGEM

INSTITUTO DE PESQUISAS ESPACIAIS (INPE)

DIVISAO DE BANCO DE DADOS - BANCO DE IMAGENS TERRESTRES

17/10/77 ORBITA BASE 276 DATA DE PASSAGEM 2/09/75 PAG 1

LANDSAT 1 ORBITA REAL 15838

IDENTIFICACAO	LATITUDE	LONGITUDE	PT	CN	RBV=QUALIDADE=MSS							
					1	2	3	4	5	6	7	
75245/124710	S 02/53/00	W 053/11/00	14	100				11	11	11	11	
75245/124735	S 04/19/00	W 053/28/00	15	60				11	11	11	11	
75245/124800	S 05/46/00	W 053/54/00	16	90				11	11	11	11	
75245/124825	S 07/13/00	W 054/14/00	17	40				11	11	11	11	
75245/124850	S 08/39/00	W 054/34/00	18	50				11	11	11	11	
75245/124915	S 10/06/00	W 054/55/00	19	100				11	11	11	11	
75245/124940	S 11/32/00	W 055/15/00	20	100				11	11	11	11	
75245/125005	S 12/58/00	W 055/35/00	21	100				11	11	11	11	
75245/125030	S 14/25/00	W 055/56/00	22	100				11	11	11	11	

* FIM *

ORS: ORDENE O CATALOGO POR ORBITA BASE E DATA DE PASSAGEM

INSTITUTO DE PESQUISAS ESPACIAIS (INPE)

DIVISAO DE BANCO DE DADOS - BANCO DE IMAGENS TERRESTRES

2/07/77 ORBITA BASE 276 DATA DE PASSAGEM 9/08/76 PAG 1

LANDSAT 1 ORBITA REAL 20607

IDENTIFICACAO	LATITUDE	LONGITUDE	PT	CN	RBV-QUALIDADE-MSS						
					1	2	3	4	5	6	7
76222/122410	S 02/53/00	W 053/18/00	14	90				31	21	11	11
76222/122435	S 04/20/00	W 053/36/00	15	20				31	11	11	11
76222/122500	S 05/46/00	W 054/02/00	16	0				21	31	11	11
76222/122523	S 07/05/00	W 054/21/00	17	0				21	21	11	11
76222/123230	S 31/59/00	W 060/30/00	34	50				21	11	11	11
76222/123255	S 33/25/00	W 060/55/00	35	50				32	32	32	32
76222/123320	S 34/51/00	W 061/21/00	36	80				21	11	11	11
76222/123345	S 36/17/00	W 061/48/00	37	60				11	11	11	11

* FIM *

ORDEN: ORDENE O CATALOGO POR ORBITA BASE E DATA DE PASSAGEM

INSTITUTO DE PESQUISAS ESPACIAIS (INPE)

DIVISÃO DE BANCO DE DADOS - BANCO DE IMAGENS TERRESTRES

2/07/77 ORBITA BASE 276 DATA DE PASSAGEM 27/08/76 PAG 1

LANDSAT 1 ORBITA RFAL 20858

IDENTIFICACAO	LATITUDE	LONGITUDE	PT	CN	RBV-QUALIDADE-MSS							
					1	2	3	4	5	6	7	
76240/122035	N 04/22/00	W 051/47/00	09	100				21	21	21	21	
76240/122100	N 02/55/00	W 052/05/00	10	90				21	21	21	21	
76240/122125	N 01/28/00	W 052/23/00	11	90				21	21	21	21	
76240/122150	N 00/01/00	W 052/41/00	12	90				21	21	21	21	
76240/122215	S 01/25/00	W 052/59/00	13	90				21	21	21	21	
76240/122240	S 02/52/00	W 053/17/00	14	90				21	21	21	21	
76240/122305	S 04/18/00	W 053/35/00	15	50				21	31	21	11	
76240/122330	S 05/45/00	W 054/00/00	16	70				31	31	21	11	
76240/122355	S 07/12/00	W 054/20/00	17	80				31	31	21	21	
76240/122420	S 08/39/00	W 054/40/00	18	100				31	31	21	21	
76240/122445	S 10/06/00	W 055/01/00	19	90				31	31	21	21	
76240/122510	S 11/32/00	W 055/21/00	20	80				21	21	31	31	
76240/122535	S 12/59/00	W 055/42/00	21	80				31	21	31	21	
76240/122558	S 14/19/00	W 056/01/00	22	50				31	21	21	21	
76240/122715	S 18/47/00	W 057/06/00	25	90				21	21	21	21	
76240/122740	S 20/14/00	W 057/28/00	26	40				21	21	21	21	
76240/122805	S 21/41/00	W 057/51/00	27	60				21	21	21	21	
76240/122830	S 23/08/00	W 058/13/00	28	60				21	21	21	21	
76240/122855	S 24/34/00	W 058/36/00	29	70				21	21	21	21	
76240/122920	S 26/00/00	W 058/59/00	30	80				21	21	21	21	

* FIM *

ORDEM: ORDENE O CATALOGO POR ORBITA BASE E DATA DE PASSAGEM

INSTITUTO DE PESQUISAS ESPACIAIS (INPE)

DIVISAO DE BANCO DE DADOS - BANCO DE IMAGENS TERRESTRES

17/10/77 ORBITA BASE 276 DATA DE PASSAGEM 19/12/75 PAG 1

LANDSAT 1 ORBITA REAL 17344

IDENTIFICACAO	LATITUDE	LONGITUDE	PT	CN	RBV-QUALIDADE-MSS							
					1	2	3	4	5	6	7	
75353/123829	N 04/20/00	W 051/42/00	09	100				11	11	11	21	
75353/123854	N 02/53/00	W 052/01/00	10	90				11	11	21	11	
75353/123919	N 01/26/00	W 052/19/00	11	90				11	11	11	11	
75353/123944	N 00/00/00	W 052/37/00	12	90				11	11	21	11	
75353/124009	S 01/26/00	W 052/55/00	13	90				11	11	21	11	
75353/124034	S 02/51/00	W 053/13/00	14	100				11	11	11	11	

* FIM *

ORDEN: ORDENE O CATALOGO POR ORBITA BASE E DATA DE PASSAGEM

INSTITUTO DE PESQUISAS ESPACIAIS (INPE)

DIVISAO DE BANCO DE DADOS - BANCO DE IMAGENS TERRESTRES

17/10/77 ORBITA BASE 276 DATA DE PASSAGEM 14/09/76 PAG 1

LANDSAT 1 ORBITA REAL 21109

IDENTIFICACAO	LATITUDE	LONGITUDE	PT	CN	RBV-QUALIDADE-MSS						
					1	2	3	4	5	6	7
76258/122200	S 05/44/00	W 054/01/00	16	50				21	21	31	11
76258/122225	S 07/09/00	W 054/20/00	17	40				31	31	31	11
76258/122245	S 08/18/00	W 054/35/00	18	20				32	32	12	11
76258/122315	S 10/02/00	W 055/00/00	19	30				21	21	31	11
76258/122340	S 11/30/00	W 055/21/00	20	80				21	21	31	11
76258/122700	S 23/02/00	W 058/09/00	28	70				11	21	11	11
76258/122725	S 24/29/00	W 058/31/00	29	20				21	11	11	11
76258/122750	S 25/56/00	W 058/53/00	30	10				11	11	11	11
76258/122815	S 27/22/00	W 059/16/00	31	0				21	11	11	11
76258/122840	S 28/49/00	W 059/40/00	32	20					11	11	11
76258/122905	S 30/15/00	W 060/05/00	33	50				21	11	11	11
76258/122930	S 31/40/00	W 060/30/00	34	10				11	11	11	11
76258/122955	S 33/04/00	W 060/55/00	35	30				11	11	11	11
76258/123020	S 34/29/00	W 061/22/00	36	30				11	21	11	11
76258/123045	S 35/35/00	W 061/50/00	37	0				11	11	11	11
76258/123110	S 37/21/00	W 062/18/00	38	0				11	11	11	11
76258/123135	S 38/48/00	W 062/47/00	39	0				21	11	21	21
76258/123200	S 40/10/00	W 063/02/00	40	20				11	21	21	21
76258/123222	S 41/25/00	W 063/29/00	41	20				21	21	21	21

* FIM *

ORDS: ORDENE O CATALOGO POR ORBITA BASE E DATA DE PASSAGEM

INSTITUTO DE PESQUISAS ESPACIAIS (INPE)

DIVISAO DE BANCO DE DADOS - BANCO DE IMAGENS TERRESTRES

17/10/77 ORBITA BASE 276 DATA DE PASSAGEM 27/01/77 PAG 1
 LANDSAT 2 ORBITA REAL 10260

IDENTIFICACAO	LATITUDE	LONGITUDE	PT	CN	RBV-QUALIDADE-MSS						
					1	2	3	4	5	6	7
77027/125324	S 20/16/00	W 057/27/00	26	70				11	11	11	11
77027/125349	S 21/42/00	W 057/49/00	27	80				11	11	11	11
77027/125414	S 23/09/00	W 058/12/00	28	40				11	11	11	11
77027/125439	S 24/35/00	W 058/34/00	29	0				11	11	11	11
77027/125504	S 26/01/00	W 058/57/00	30	0				11	11	11	11
77027/125529	S 27/27/00	W 059/20/00	31	0				11	11	11	11
77027/125554	S 28/53/00	W 059/43/00	32	0				11	11	11	11
77027/125619	S 30/19/00	W 060/07/00	33	0				11	11	11	11
77027/125644	S 31/45/00	W 060/32/00	34	0				11	11	11	11
77027/125709	S 33/10/00	W 060/58/00	35	0				11	11	11	11
77027/125734	S 34/36/00	W 061/24/00	36	0				11	11	11	11
77027/125759	S 35/01/00	W 061/51/00	37	20				11	11	11	11
77027/125824	S 37/27/00	W 062/19/00	38	30				11	11	11	11
77027/125849	S 38/53/00	W 062/48/00	39	50				11	11	11	11
77027/125914	S 40/18/00	W 063/17/00	40	50				11	11	11	11

* FTN *

ORDE: ORDENE O CATALOGO POR ORBITA BASE E DATA DE PASSAGEM

INSTITUTO DE PESQUISAS ESPACIAIS (INPE)

DIVISAO DE BANCO DE DADOS - BANCO DE IMAGENS TERRESTRES

17/10/77 ORBITA BASE 276 DATA DE PASSAGEM 22/03/77 PAG 1

LANDSAT 2 ORBITA REAL 11013

IDENTIFICACAO	LATITUDE	LONGITUDE	PT	CN	RBV-QUALIDADE-MSS							
					1	2	3	4	5	6	7	
77081/125133	S 21/38/00	W 057/46/00	27	60				11	11	11	11	
77081/125158	S 23/03/00	W 058/08/00	28	0				11	11	11	11	
77081/125223	S 24/30/00	W 058/30/00	29	20				11	11	11	11	
77081/125248	S 25/56/00	W 058/53/00	30	20				11	11	11	11	
77081/125313	S 27/22/00	W 059/15/00	31	30				11	11	11	11	
77081/125338	S 28/49/00	W 059/39/00	32	30				11	11	11	11	
77081/125403	S 30/15/00	W 060/03/00	33	40				11	11	11	11	
77081/125428	S 31/40/00	W 060/26/00	34	30				11	11	11	11	
77081/125453	S 33/05/00	W 060/51/00	35	60				11	11	11	11	

* FIM *

ORA: ORDENE O CATALOGO POR ORBITA BASE E DATA DE PASSAGEM

INSTITUTO DE PESQUISAS ESPACIAIS (INPE)

DIVISAO DE BANCO DE DADOS - BANCO DE IMAGENS TERRESTRES

2/07/77 ORBITA BASE 290 DATA DE PASSAGEM 23/07/76 PAG 1

LANDSAT 1 ORBITA REAL 20370

IDENTIFICACAO	LATITUDE	LONGITUDE	PT	CN	RBV-QUALIDADE-MSS						
					1	2	3	4	5	6	7
76205/123054	S 01/24/00	W 054/27/00	13	80				21	21	21	21
76205/123119	S 02/51/00	W 054/45/00	14	40				21	21	21	21
76205/123144	S 04/18/00	W 055/03/00	15	0				21	21	21	11
76205/123209	S 05/44/00	W 055/28/00	16	0				21	21	21	21
76205/123234	S 07/11/00	W 055/48/00	17	0				21	21	11	11
76205/123259	S 08/38/00	W 056/08/00	18	0				21	31	11	11
76205/123324	S 10/05/00	W 056/29/00	19	0				21	21	21	11
76205/123349	S 11/32/00	W 056/49/00	20	0				21	21	11	11
76205/123414	S 12/59/00	W 057/10/00	21	0				21	21	11	21
76205/123439	S 14/26/00	W 057/31/00	22	0				21	21	21	21
76205/123504	S 15/53/00	W 057/52/00	23	0				21	11	21	21
76205/123529	S 17/20/00	W 058/14/00	24	0				21	21	21	21
76205/123554	S 18/47/00	W 058/36/00	25	0				21	11	11	21
76205/123619	S 20/14/00	W 058/58/00	26	10				21	21	21	21
76205/123644	S 21/40/00	W 059/19/00	27	30				21	21	21	21
76205/123709	S 23/05/00	W 059/40/00	28	80				21	21	21	21
76205/123734	S 24/31/00	W 060/01/00	29	70				21	21	21	21
76205/123759	S 25/57/00	W 060/23/00	30	20				21	21	21	21
76205/123824	S 27/24/00	W 060/47/00	31	0				21	11	21	21
76205/123849	S 28/51/00	W 061/11/00	32	30				21	11	21	21
76205/123914	S 30/18/00	W 061/36/00	33	90				21	21	21	21
76205/123939	S 31/45/00	W 062/02/00	34	100				21	21	21	21
76205/124204	S 40/02/00	W 064/39/00	40	40				21	21	21	21

* FIM *

ORS: ORDENE O CATALOGO POR ORBITA BASE E DATA DE PASSAGEM

INSTITUTO DE PESQUISAS ESPACIAIS (INPE)

DIVISAO DE BANCO DE DADOS - BANCO DE IMAGENS TERRESTRES

17/10/77 ORBITA BASE 290 DATA DE PASSAGEM 23/06/75 PAG 1

LANDSAT 1 ORBITA REAL 14848

IDENTIFICACAO	LATITUDE	LONGITUDE	PT	CN	RBV-QUALIDADE-MSS						
					1	2	3	4	5	6	7
75174/125501	N 04/20/00	W 053/13/00	09	100				11	11	11	21
75174/125526	N 02/53/00	W 053/31/00	10	100				11	11	11	11
75174/125551	N 01/27/00	W 053/48/00	11	100				11	11	11	11
75174/125616	N 00/00/00	W 054/06/00	12	100				11	11	11	11
75174/125641	S 01/26/00	W 054/25/00	13	90				11	11	11	11
75174/125706	S 02/51/00	W 054/43/00	14	70				11	11	11	11
75174/125731	S 04/20/00	W 055/02/00	15	80				11	11	11	11
75174/125756	S 05/47/00	W 055/28/00	16	70				11	11	11	11
75174/125821	S 07/13/00	W 055/48/00	17	30				11	11	11	11
75174/125846	S 08/40/00	W 056/09/00	18	10				11	11	11	11
75174/125911	S 10/06/00	W 056/29/00	19	10				11	11	11	11
75174/125936	S 11/32/00	W 056/49/00	20	0				11	11	11	11
75174/130001	S 12/59/00	W 057/10/00	21	10				11	11	11	31
75174/130026	S 14/26/00	W 057/30/00	22	50				11	11	11	31
75174/130051	S 15/52/00	W 057/50/00	23	80				11	11	11	21
75174/130116	S 17/19/00	W 058/09/00	24	90				11	11	11	11
75174/130141	S 18/46/00	W 058/30/00	25	70				11	11	11	31

* FTM *

ORR: ORDENE O CATALOGO POR ORBITA BASE E DATA DE PASSAGEM

INSTITUTO DE PESQUISAS ESPACIAIS (INPE)

DIVISAO DE BANCO DE DADOS - BANCO DE IMAGENS TERRFSTRES

2/07/77 ORBITA BASE 290 DATA DE PASSAGEM 28/08/76 PAG 1

LANDSAT 1 ORBITA REAL 20872

IDENTIFICACAO	LATITUDE	LONGITUDE	PT	CN	RBV-QUALIDADE-MSS						
					1	2	3	4	5	6	7
76241/122550	N 05/46/00	W 052/48/00	08	80				21	21	21	21
76241/122615	N 04/20/00	W 053/13/00	09	100				21	21	21	21
76241/122640	N 02/53/00	W 053/31/00	10	90				21	21	21	21
76241/122705	N 01/26/00	W 053/49/00	11	100				21	21	21	21
76241/122730	N 00/00/00	W 054/07/00	12	100				21	21	21	21
76241/122755	S 01/26/00	W 054/25/00	13	90				21	21	21	11
76241/122820	S 02/53/00	W 054/43/00	14	70				21	21	11	11
76241/122845	S 04/20/00	W 055/01/00	15	40				21	31	11	11
76241/122910	S 05/47/00	W 055/27/00	16	30				21	21	21	11
76241/122935	S 07/13/00	W 055/47/00	17	20				21	21	21	11
76241/123000	S 08/41/00	W 056/08/00	18	70				21	21	21	21
76241/123025	S 10/08/00	W 056/28/00	19	90				31	21	21	11
76241/123050	S 11/34/00	W 056/48/00	20	80				31	21	31	21
76241/123115	S 13/01/00	W 057/08/00	21	100				21	21	21	21
76241/123140	S 14/27/00	W 057/28/00	22	90				21	21	21	11
76241/123205	S 15/54/00	W 057/50/00	23	100				21	21	21	21
76241/123230	S 17/21/00	W 058/12/00	24	100				21	21	21	21
76241/123255	S 18/49/00	W 058/33/00	25	100				31	21	31	21
76241/123320	S 20/16/00	W 058/54/00	26	100				21	21	21	21
76241/123345	S 21/43/00	W 059/16/00	27	90				21	11	21	21
76241/123410	S 23/10/00	W 059/38/00	28	10				11	11	11	11
76241/123435	S 24/36/00	W 060/01/00	29	0				21	21	21	21
76241/123500	S 26/02/00	W 060/24/00	30	0				31	21	21	21
76241/123525	S 27/28/00	W 060/48/00	31	0				21	11	21	21
76241/123550	S 28/54/00	W 061/11/00	32	0				31	21	21	21
76241/123615	S 30/20/00	W 061/34/00	33	0				21	21	11	21
76241/123640	S 31/46/00	W 061/58/00	34	0				21	21	11	11
76241/123705	S 33/12/00	W 062/23/00	35	0				21	11	11	11
76241/123730	S 34/37/00	W 062/49/00	36	0				21	21	11	11
76241/123755	S 36/02/00	W 063/16/00	37	0				21	11	11	11
76241/123820	S 37/27/00	W 063/44/00	38	0				21	21	11	11
76241/123845	S 38/53/00	W 064/12/00	39	0				21	21	11	21
76241/123910	S 40/19/00	W 064/42/00	40	0				21	21	21	21
76241/123931	S 41/31/00	W 065/07/00	41	10				21	21	21	21

* FIM *

ORSI ORDENE O CATALOGO POR ORBITA BASE E DATA DE PASSAGEM

INSTITUTO DE PESQUISAS ESPACIAIS (INPE)

DIVISAO DE BANCO DE DADOS - BANCO DE IMAGENS TERRESTRES

17/10/77 ORBITA BASE 290 DATA DE PASSAGEM 10/08/76 PAG 1

LANDSAT 1 ORBITA REAL 20621

IDENTIFICACAO	LATITUDE	LONGITUDE	PT	CN	RBV-QUALIDADE-MSS						
					1	2	3	4	5	6	7
76223/122924	S 01/24/00	W 054/27/00	13	70				11	11	11	11
76223/122949	S 02/51/00	W 054/44/00	14	90				11	11	11	11
76223/123014	S 04/18/00	W 055/01/00	15	80				11	11	11	11
76223/123039	S 05/44/00	W 055/27/00	16	60				11	11	11	11
76223/123104	S 07/10/00	W 055/47/00	17	60				11	11	11	11
76223/123129	S 08/36/00	W 056/07/00	18	50				11	11	11	11
76223/123154	S 10/03/00	W 056/27/00	19	0				11	11	11	11
76223/123219	S 11/30/00	W 056/48/00	20	20				11	11	11	11
76223/123244	S 12/58/00	W 057/08/00	21	50				11	11	11	11
76223/123309	S 14/26/00	W 057/29/00	22	60				11	11	11	11
76223/123334	S 15/52/00	W 057/50/00	23	80				11	11	11	11
76223/123359	S 17/19/00	W 058/11/00	24	90				11	11	11	11
76223/123424	S 18/45/00	W 058/32/00	25	90				11	11	11	11
76223/123449	S 20/11/00	W 058/54/00	26	80				11	11	11	11
76223/123514	S 21/38/00	W 059/16/00	27	100				11	11	11	11
76223/123539	S 23/05/00	W 059/37/00	28	70				11	11	11	11
76223/123604	S 24/31/00	W 060/00/00	29	70				11	11	11	11
76223/123629	S 25/58/00	W 060/23/00	30	60				11	11	11	11
76223/123654	S 27/24/00	W 060/46/00	31	10				11	11	11	11
76223/123719	S 28/50/00	W 061/10/00	32	0				11	11	11	11
76223/123744	S 30/17/00	W 061/35/00	33	60				11	11	11	11
76223/123809	S 31/43/00	W 062/00/00	34	40				11	11	11	11
76223/123834	S 33/10/00	W 062/26/00	35	20				11	11	11	11
76223/123859	S 34/36/00	W 062/52/00	36	40				11	11	11	11
* FIM *											

ORS: ORDENE O CATALOGO POR ORBITA BASE E DATA DE PASSAGEM

INSTITUTO DE PESQUISAS ESPACIAIS (INPE)

DIVISAO DE BANCO DE DADOS - BANCO DE IMAGENS TERRESTRES

17/10/77 ORBITA BASE 290 DATA DE PASSAGEM 15/09/76 PAG 1

LANDSAT 1 ORBITA REAL 21123

IDENTIFICACAO	LATITUDE	LONGITUDE	PT	CN	RBV-QUALIDADE-MSS								
					1	2	3	4	5	6	7		
76259/122419	N 05/50/00	W 052/46/00	08	40				11	11	11	11		
76259/122444	N 04/24/00	W 053/12/00	09	80				11	11	11	11		
76259/122509	N 02/57/00	W 053/30/00	10	100				11	11	11	11		
76259/122534	N 01/31/00	W 053/49/00	11	70				11	11	11	11		
76259/122559	N 00/04/00	W 054/07/00	12	60				11	11	11	11		
76259/122624	S 01/23/00	W 054/25/00	13	80				11	11	11	11		
76259/122649	S 02/50/00	W 054/44/00	14	100				11	11	11	11		
76259/122714	S 04/16/00	W 055/02/00	15	80				11	11	11	11		
76259/122739	S 05/42/00	W 055/27/00	16	50				11	11	11	11		
76259/122804	S 07/08/00	W 055/46/00	17	30				11	11	11	11		
76259/122829	S 08/35/00	W 056/05/00	18	60				11	11	11	21		
76259/122854	S 10/01/00	W 056/25/00	19	50				11	11	11	11		
76259/122919	S 11/28/00	W 056/45/00	20	50				11	11	11	11		
76259/122944	S 12/55/00	W 057/06/00	21	50				11	11	11	11		
76259/123009	S 14/21/00	W 057/27/00	22	30				11	11	11	11		
76259/123034	S 15/48/00	W 057/48/00	23	80				11	11	11	11		
76259/123329	S 25/53/00	W 060/22/00	30	30				11	11	11	11		
76259/123354	S 27/19/00	W 060/45/00	31	0				11	11	11	11		
76259/123419	S 28/46/00	W 061/08/00	32	0				11	11	11	11		
76259/123444	S 30/12/00	W 061/31/00	33	0				11	11	11	11		
76259/123509	S 31/38/00	W 061/55/00	34	30				11	11	11	11		
76259/123534	S 33/04/00	W 062/20/00	35	80				11	11	11	11		
76259/123559	S 34/30/00	W 062/45/00	36	90				11	11	11	11		
76259/123624	S 35/56/00	W 063/12/00	37	70				11	11	11	11		
76259/123640	S 37/21/00	W 063/40/00	38	90				11	11	11	11		
76259/123714	S 38/45/00	W 064/08/00	39	50				11	11	11	11		
76259/123739	S 40/10/00	W 064/37/00	40	10				11	11	11	11		
76259/123800	S 41/22/00	W 065/04/00	41	0				11	11	11	11		

* FIM *

NOTA: ORDENE O CATALOGO POR ORBITA BASE E DATA DE PASSAGEM

INSTITUTO DE PESQUISAS ESPACIAIS (INPE)

DIVISAO DE BANCO DE DADOS - BANCO DE IMAGENS TERRESTRES

22/07/77 ORBITA BASE 304 DATA DE PASSAGEM 22/07/73 PAG 1

LANDSAT 1 - ORBITA REAL 05073

IDENTIFICACAO	LATITUDE	LONGITUDE	PT	CN	RBV-QUALIDADE-MSS						
					1	2	3	4	5	6	7
73203/132600	S 05/47/00	W 056/59/00	16	80				21	21	21	11
73203/132625	S 07/14/00	W 057/19/00	17	80				21	21	21	11
73203/132650	S 08/40/00	W 057/40/00	18	80				21	21	21	11
73203/132715	S 10/06/00	W 058/01/00	19	20				31	31	11	32
73203/132740	S 11/32/00	W 058/21/00	20	40				21	21	21	11
73203/132805	S 12/59/00	W 058/42/00	21	20				21	21	11	21
73203/132830	S 14/25/00	W 059/02/00	22	30				21	21	21	11
73203/132855	S 15/52/00	W 059/23/00	23	30				21	21	21	21
73203/132920	S 17/18/00	W 059/43/00	24	70				21	21	21	21
73203/132935	S 18/10/00	W 059/56/00	25	10				21	31	31	31

* FIM *

ORSE: ORDENE O CATALOGO POR ORBITA BASE E DATA DE PASSAGEM

INSTITUTO DE PESQUISAS ESPACIAIS (INPE)

DIVISÃO DE BANCO DE DADOS - BANCO DE IMAGENS TERRESTRES

17/10/77 ORBITA BASE 290 DATA DE PASSAGEM 15/02/77 PAG 1

LANUSAT 2 ORBITA REAL 10525

IDENTIFICACAO	LATITUDE	LONGITUDE	PT	CN	RBV-QUALIDADE-MSS							
					1	2	3	4	5	6	7	
77046/125554	S 11/31/00	W 056/46/00	20	80				21	11	11	11	
77046/125619	S 12/57/00	W 057/07/00	21	60				21	11	21	11	
77046/125644	S 14/24/00	W 057/27/00	22	60				21	11	11	11	
77046/125709	S 15/49/00	W 057/48/00	23	30				21	11	11	11	
77046/125734	S 17/15/00	W 058/09/00	24	40				21	11	11	11	
77046/125759	S 18/42/00	W 058/29/00	25	50				21	11	11	11	
77046/125824	S 20/08/00	W 058/51/00	26	40				21	11	21	11	
77046/125849	S 21/34/00	W 059/13/00	27	10				21	11	31	11	
77046/125914	S 23/00/00	W 059/35/00	28	0				31	11	21	11	
77046/125939	S 24/26/00	W 059/58/00	29	0				21	11	11	11	
77046/130004	S 25/52/00	W 060/20/00	30	10				21	11	11	11	
77046/130029	S 27/18/00	W 060/43/00	31	30				21	11	11	11	
77046/130054	S 28/44/00	W 061/06/00	32	60				21	11	11	11	
77046/130119	S 30/10/00	W 061/30/00	33	90				11	11	11	11	
77046/130144	S 31/36/00	W 061/55/00	34	90				11	11	11	11	
77046/130209	S 33/01/00	W 062/20/00	35	90				11	11	11	11	
77046/130234	S 34/27/00	W 062/46/00	36	50				11	11	11	11	
77046/130259	S 35/52/00	W 063/13/00	37	0				21	11	11	11	
77046/130324	S 37/18/00	W 063/40/00	38	10				11	11	11	11	
77046/130349	S 38/44/00	W 064/09/00	39	10				21	11	11	11	
77046/130414	S 40/09/00	W 064/37/00	40	30				21	11	11	11	
77046/130436	S 41/23/00	W 065/03/00	41	40				11	11	11	11	

* FTM *

ORD: ORDENE O CATALOGO POR ORBITA BASE E DATA DE PASSAGEM

INSTITUTO DE PESQUISAS ESPACIAIS (INPE)

DIVISAO DE BANCO DE DADOS - BANCO DE IMAGENS TERRESTRES

17/10/77 ORBITA BASE 304 DATA DE PASSAGEM 10/10/75 PAG 1

LANDSAT 1 ORBITA REAL 16368

IDENTIFICACAO	LATITUDE	LONGITUDE	PT	CN	RBV-QUALIDADE-MSS							
					1	2	3	4	5	6	7	
75283/125332	N 07/08/00	W 053/50/00	07	100				11	11	11	11	
75283/125357	N 05/41/00	W 054/10/00	08	90				11	11	11	11	
75283/125422	N 04/14/00	W 054/36/00	09	80				11	11	11	11	
75283/125447	N 02/48/00	W 054/54/00	10	90				11	11	11	11	
75283/125512	N 01/22/00	W 055/12/00	11	80				11	11	11	11	
75283/125537	N 00/00/00	W 055/29/00	12	100				11	11	11	11	
75283/125602	S 01/29/00	W 055/47/00	13	90				11	11	11	11	
75283/125627	S 02/55/00	W 056/05/00	14	100				11	11	11	11	
75283/125652	S 04/21/00	W 056/23/00	15	100				11	11	11	11	
75283/125717	S 05/46/00	W 056/49/00	16	100				11	11	11	11	
75283/125742	S 07/15/00	W 057/09/00	17	90				11	11	11	11	
75283/125807	S 08/41/00	W 057/29/00	18	90				11	11	11	11	
75283/125832	S 10/07/00	W 057/49/00	19	80				11	11	11	11	
75283/125857	S 11/34/00	W 058/09/00	20	100				11	11	11	11	
75283/125922	S 13/01/00	W 058/30/00	21	70				11	11	11	11	
75283/125947	S 14/28/00	W 058/50/00	22	80				11	11	11	11	
75283/130012	S 15/54/00	W 059/11/00	23	100				11	11	11	11	

* FTI *

ORS: ORDENE O CATALOGO POR ORBITA BASE E DATA DE PASSAGEM

INSTITUTO DE PESQUISAS ESPACIAIS (INPE)

DIVISAO DE BANCO DE DADOS - BANCO DE IMAGENS TERRESTRES

2/07/77 ORBITA BASE 304 DATA DE PASSAGEM 6/07/76 PAG 1

LANDSAT 1 ORBITA REAL 20133

IDENTIFICACAO	LATITUDE	LONGITUDE	PT	CN	RHV-QUALIDADE-MSS						
					1	2	3	4	5	6	7
76188/123557	N 05/48/00	W 054/18/00	08	90				21		21	21
76188/123622	N 04/21/00	W 054/44/00	09	90				21	21	21	21
76188/123647	N 02/54/00	W 055/02/00	10	90				21	11	21	21
76188/123712	N 01/27/00	W 055/20/00	11	70				21	31	21	21
76188/123737	N 00/01/00	W 055/37/00	12	10				21	31	21	21
76188/123802	S 01/25/00	W 055/55/00	13	30				31	31	21	21
76188/123827	S 02/52/00	W 056/13/00	14	20				21	31	21	21
76188/123852	S 04/18/00	W 056/31/00	15	30				31	31	21	21
76188/123917	S 05/45/00	W 056/57/00	16	50				21	31	21	21
76188/123942	S 07/12/00	W 057/17/00	17	50				31	31	21	11
76188/124007	S 08/38/00	W 057/37/00	18	60				21	31	21	21
76188/124032	S 10/05/00	W 057/57/00	19	10				31	31	21	21
76188/124057	S 11/32/00	W 058/17/00	20	50				21	31	21	21
76188/124122	S 12/59/00	W 058/37/00	21	60				31	21	21	21
76188/124147	S 14/26/00	W 058/58/00	22	70				21	21	21	21
76188/124212	S 15/52/00	W 059/19/00	23	50				31	21	21	21
76188/124237	S 17/19/00	W 059/40/00	24	10				21	31	21	21
76188/124312	S 18/46/00	W 060/01/00	25	10				31	21	21	21
76188/124327	S 20/12/00	W 060/23/00	26	60				21	21	21	21
76188/124352	S 21/39/00	W 060/45/00	27	10				21	21	31	21
76188/124417	S 23/06/00	W 061/07/00	28	0				21	21	31	21
76188/124442	S 24/32/00	W 061/31/00	29	20				21	21	31	21
76188/124712	S 33/06/00	W 063/52/00	35	80				21	21	21	21
76188/124737	S 34/32/00	W 064/18/00	36	80				21	21	21	21
76188/124802	S 35/59/00	W 064/45/00	37	90				21	21	21	21
76188/124827	S 37/26/00	W 065/12/00	38	90				32	32	31	32

* FIM *

ORDEME O CATALOGO POR ORBITA BASE E DATA DE PASSAGEM

INSTITUTO DE PESQUISAS ESPACIAIS (INPE)

DIVISAO DE BANCO DE DADOS - BANCO DE IMAGENS TERRESTRES

2/07/77 ORBITA BASE 304 DATA DE PASSAGEM 24/07/76 PAG 1

LANDSAT 1 ORBITA REAL 20384

IDENTIFICACAO	LATITUDE	LONGITUDE	PT	CN	RBV-QUALIDADE-MSS							
					1	2	3	4	5	6	7	
76206/123403	N 07/16/00	W 053/55/00	07	50				21	31	31	31	
76206/123428	N 05/50/00	W 054/15/00	08	70				21	31	31	21	
76206/123723	S 04/16/00	W 056/29/00	15	40				21	21	21	21	
76206/123748	S 05/43/00	W 056/54/00	16	0				31	21	21	21	
76206/123813	S 07/10/00	W 057/14/00	17	0				21	21	21	21	
76206/123838	S 08/37/00	W 057/34/00	18	0				21	21	21	21	
76206/123903	S 10/04/00	W 057/54/00	19	0				31	21	21	21	
76206/123928	S 11/31/00	W 058/14/00	20	50				21	21	21	21	
76206/123953	S 12/59/00	W 058/35/00	21	60				31	21	21	21	
76206/124018	S 14/26/00	W 058/56/00	22	0				21	21	21	21	
76206/124043	S 15/53/00	W 059/18/00	23	0				21	21	21	21	
76206/124108	S 17/21/00	W 059/40/00	24	10				21	21	31	21	
76206/124133	S 18/47/00	W 060/02/00	25	20				21	21	31	21	
76206/124158	S 20/13/00	W 060/24/00	26	0				21	21	21	31	
76206/124223	S 21/39/00	W 060/45/00	27	0				31		31	31	
76206/124248	S 23/05/00	W 061/08/00	28	0				21	21	31	31	
76206/124313	S 24/31/00	W 061/31/00	29	0				21		21	31	
76206/124338	S 25/58/00	W 061/53/00	30	50				21	21	31	31	

* FIM *

ORBS: ORDENE O CATALOGO POR ORBITA BASE E DATA DE PASSAGEM

INSTITUTO DE PESQUISAS ESPACIAIS (INPE)

DIVISAO DE BANCO DE DADOS - BANCO DE IMAGENS TERRRESTRES

2/07/77 ORBITA BASE 304 DATA DE PASSAGEM 11/08/76 PAG 1

LANUSAT 1 ORBITA REAL 20635

IDENTIFICACAO	LATITUDE	LONGITUDE	PT	CN	RBV-QUALIDADE-MSS						
					1	2	3	4	5	6	7
76224/123234	N 07/13/00	W 053/54/00	07	70				31	31	31	21
76224/123259	N 05/47/00	W 054/14/00	08	40				31	31	21	21
76224/123324	N 04/21/00	W 054/40/00	09	10				31	31	21	21
76224/123349	N 02/54/00	W 054/58/00	10	50				31	31	21	21
76224/123414	N 01/27/00	W 055/16/00	11	80				31	31	21	21
76224/123439	N 00/00/00	W 055/34/00	12	60				31	31	21	11
76224/123504	S 01/27/00	W 055/53/00	13	20				31	31	21	21
76224/123529	S 02/54/00	W 056/11/00	14	50				31	31	21	11
76224/123554	S 04/21/00	W 056/28/00	15	10				31	31	21	11
76224/123619	S 05/48/00	W 056/53/00	16	10				31	31	21	11
76224/123644	S 07/15/00	W 057/13/00	17	50				31	31	21	11
76224/123709	S 08/42/00	W 057/33/00	18	80				31	31	11	11
76224/123734	S 10/08/00	W 057/54/00	19	20				31	31	21	11
76224/123759	S 11/34/00	W 058/14/00	20	10				31	31	11	11
76224/123824	S 13/01/00	W 058/35/00	21	0				31	21	21	21
76224/123849	S 14/27/00	W 058/56/00	22	0				31	31	21	21
76224/123914	S 15/54/00	W 059/17/00	23	10				21	21	21	21
76224/123939	S 17/22/00	W 059/38/00	24	0				31	31	21	11
76224/124004	S 18/48/00	W 059/59/00	25	60				21	21	21	21
76224/124234	S 27/27/00	W 062/13/00	31	80				21	21	21	21
76224/124259	S 28/53/00	W 062/37/00	32	20				21	21	21	21
76224/124324	S 30/20/00	W 063/01/00	33	80				21	21	21	21
76224/124529	S 37/30/00	W 065/10/00	38	80				31	21	21	21
76224/124554	S 38/57/00	W 065/38/00	39	20				31	31	31	31
76224/124604	S 39/31/00	W 065/50/00	40	10				21	21	21	21

* FIM *

NR5: ORDENE O CATALOGO POR ORBITA BASE E DATA DE PASSAGEM

INSTITUTO DE PESQUISAS ESPACIAIS (INPE)

DIVISAO DE BANCO DE DADOS - BANCO DE IMAGENS TERRESTRES

17/10/77 ORBITA BASE 304 DATA DE PASSAGEM 13/02/76 PAG 1

LANDSAT 1 ORBITA REAL 18125

IDENTIFICACAO	LATITUDE	LONGITUDE	PT	CN	RBV-QUALIDADE-MSS							
					1	2	3	4	5	6	7	
76044/124533	N 07/11/00	W 053/52/00	07	80				21	21	21	21	
76044/124558	N 05/45/00	W 054/12/00	08	60				11	21	21	21	
76044/124623	N 04/20/00	W 054/37/00	09	70				21	21	11	11	
76044/124648	N 02/53/00	W 054/55/00	10	100				11	11	11	11	
76044/124713	N 01/27/00	W 055/13/00	11	100				11	21	11	11	
76044/124738	N 00/00/00	W 055/31/00	12	100				11	11	11	11	
76044/124803	S 01/25/00	W 055/49/00	13	90				21	21	11	11	
76044/124828	S 02/52/00	W 056/07/00	14	80				21	11	11	11	
76044/124853	S 04/18/00	W 056/25/00	15	100				11	11	11	11	
76044/124918	S 05/45/00	W 056/50/00	16	100				11	11	11	11	
76044/124943	S 07/12/00	W 057/10/00	17	100				11	11	21	11	
76044/125008	S 08/38/00	W 057/31/00	18	90				11	11	11	11	
76044/125033	S 10/05/00	W 057/51/00	19	80				11	11	11	11	
76044/125058	S 11/31/00	W 058/11/00	20	100				11	11	11	11	
76044/125123	S 12/57/00	W 058/32/00	21	100				11	11	11	11	
76044/125148	S 14/23/00	W 058/53/00	22	100				11	11	11	11	
76044/125213	S 15/49/00	W 059/14/00	23	100				11	11	11	11	
76044/125238	S 17/15/00	W 059/35/00	24	90				11	11	11	11	
76044/125303	S 18/41/00	W 059/56/00	25	90				21	21	11	11	
76044/125328	S 20/08/00	W 060/18/00	26	90				11	21	11	11	
76044/125533	S 27/18/00	W 062/10/00	31	90				11	11	11	11	
76044/125558	S 28/44/00	W 062/34/00	32	80				11	11	11	11	
76044/125623	S 30/10/00	W 062/59/00	33	40				11	11	11	11	
76044/125648	S 31/37/00	W 063/24/00	34	30				11	11	11	11	
76044/125713	S 33/03/00	W 063/49/00	35	10				11	11	11	11	
76044/125738	S 34/28/00	W 064/14/00	36	0				11	11	11	11	
76044/125803	S 35/55/00	W 064/40/00	37	0				11	11	11	11	
76044/125828	S 37/21/00	W 065/08/00	38	0				11	11	11	11	
76044/125853	S 38/47/00	W 065/36/00	39	0				11	11	11	11	
76044/125915	S 40/02/00	W 066/02/00	40	0				11	11	11	11	

* FIM *

ORD: ORDENE O CATALOGO POR ORBITA BASE E DATA DE PASSAGEM

INSTITUTO DE PESQUISAS ESPACIAIS (INPE)

DIVISÃO DE BANCO DE DADOS - BANCO DE IMAGENS TERRESTRES

17/10/77 ORBITA BASE 304 DATA DE PASSAGEM 29/08/76 PAG 1

LANDSAT 1 ORBITA REAL 20886

IDENTIFICACAO	LATITUDE	LONGITUDE	PT	CN	RBV-QUALIDADE-MSS						
					1	2	3	4	5	6	7
76242/123042	N 08/28/00	W 053/31/00	06	90				11	11	11	11
76242/123104	N 07/14/00	W 053/53/00	07	90				11	11	11	11
76242/123129	N 05/47/00	W 054/13/00	08	90				11	11	11	11
76242/123154	N 04/21/00	W 054/39/00	09	100				11	11	11	11
76242/123219	N 02/54/00	W 054/57/00	10	100				11	11	11	11
76242/123244	N 01/26/00	W 055/15/00	11	100				11	11	11	11
76242/123309	N 00/00/00	W 055/33/00	12	90				11	11	11	11
76242/123334	S 01/26/00	W 055/51/00	13	40				11	11	11	11
76242/123359	S 02/52/00	W 056/09/00	14	80				11	11	11	11
76242/123424	S 04/19/00	W 056/27/00	15	90				11	11	11	11
76242/123449	S 05/46/00	W 056/53/00	16	100				11	11	11	11
76242/123514	S 07/13/00	W 057/14/00	17	100				11	21	11	11
76242/123539	S 09/39/00	W 057/33/00	18	100				11	11	11	11
76242/123604	S 10/06/00	W 057/53/00	19	100				11	11	11	11
76242/123629	S 11/32/00	W 058/13/00	20	100				11	11	11	11
76242/123924	S 21/40/00	W 060/40/00	27	60				11	11	11	11
76242/123949	S 23/06/00	W 061/03/00	28	10				11	11	11	11
76242/124014	S 24/32/00	W 061/25/00	29	30				11	11	11	11
76242/124039	S 25/58/00	W 061/43/00	30	10				11	11	11	11
76242/124104	S 27/25/00	W 062/11/00	31	10				11	11	11	11
76242/124129	S 28/51/00	W 062/35/00	32	10				11	11	11	11
76242/124154	S 31/17/00	W 062/59/00	33	10				11	11	11	11

* FIM *

ORD: ORDENE O CATALOGO POR ORBITA BASE E DATA DE PASSAGEM

INSTITUTO DE PESQUISAS ESPACIAIS (INPE)

DIVISAO DE BANCO DE DADOS - BANCO DE IMAGENS TERRFSTRES

17/10/77 ORBITA BASE 304 DATA DE PASSAGEM 16/09/76 PAG 1

LANDSAT 1 ORBITA REAL 21137

IDENTIFICACAO	LATITUDE	LONGITUDE	PT	CN	RBV-QUALIDADE-MSS						
					1	2	3	4	5	6	7
76260/122934	N 07/15/00	W 053/54/00	07	60				11	11	11	11
76260/122959	N 05/47/00	W 054/15/00	08	60				11	11	21	11
76260/123024	N 04/21/00	W 054/40/00	09	80				11	11	21	11
76260/123049	N 02/54/00	W 054/58/00	10	80				11	11	11	11
76260/123114	N 01/27/00	W 055/17/00	11	20				11	11	11	11
76260/123139	N 00/00/00	W 055/35/00	12	10				11	11	11	11
76260/123204	S 01/26/00	W 055/53/00	13	20				11	11	11	11
76260/123229	S 02/52/00	W 056/10/00	14	10				11	11	11	11
76260/123254	S 04/18/00	W 056/28/00	15	20				11	11	11	11
76260/123319	S 05/44/00	W 056/53/00	16	50				11	11	11	11
76260/123344	S 07/11/00	W 057/13/00	17	80				11	11	11	11
76260/123409	S 08/38/00	W 057/33/00	18	20				11	11	11	11
76260/123434	S 10/05/00	W 057/53/00	19	0				11	11	11	11
76260/123459	S 11/30/00	W 058/12/00	20	20				11	11	11	11
76260/123524	S 12/56/00	W 058/32/00	21	20				11	11	11	11
76260/123549	S 14/22/00	W 058/53/00	22	90				11	11	11	11
76260/123614	S 15/48/00	W 059/14/00	23	90				11	11	11	11
76260/123639	S 17/15/00	W 059/34/00	24	30				11	11	11	11
76260/123704	S 18/42/00	W 059/56/00	25	20				11	11	11	11
76260/123729	S 20/09/00	W 060/18/00	26	70				11	11	11	11
76260/123754	S 21/35/00	W 060/39/00	27	20				11	11	11	11
76260/123819	S 23/01/00	W 061/01/00	28	0				11	11	11	11
76260/123844	S 24/27/00	W 061/24/00	29	0				11	11	11	11
76260/123909	S 25/53/00	W 061/47/00	30	0				11	11	11	11
76260/123934	S 27/20/00	W 062/10/00	31	0				11	11	11	11
76260/123959	S 28/47/00	W 062/33/00	32	0				11	11	11	11
76260/124024	S 30/13/00	W 062/57/00	33	30				11	11	11	11
76260/124049	S 31/39/00	W 063/22/00	34	40				11	11	11	11
76260/124114	S 33/05/00	W 063/47/00	35	20				11	11	11	11
76260/124139	S 34/31/00	W 064/13/00	36	10				11	11	11	11
76260/124204	S 35/57/00	W 064/39/00	37	30				11	11	11	11
76260/124229	S 37/22/00	W 065/07/00	38	90				11	11	11	11

* FIM *

ORS: ORDENE O CATALOGO POR ORBITA BASE E DATA DE PASSAGEM

INSTITUTO DE PESQUISAS ESPACIAIS (INPE)

DIVISÃO DE BANCO DE DADOS - BANCO DE IMAGENS TERRESTRES

17/10/77 ORBITA BASE 318 DATA DE PASSAGEM 3/03/76 PAG 1

LANDSAT 1 ORBITA REAL 18390

IDENTIFICACAO	LATITUDE	LONGITUDE	PT	CN	RBV-QUALIDADE-MSS							
					1	2	3	4	5	6	7	
76063/125232	S 01/25/00	W 057/16/00	13	90				11	11	11	11	
76063/125642	S 15/50/00	W 060/39/00	23	100				11	11	11	11	
76063/125707	S 17/16/00	W 061/00/00	24	100				11	11	11	11	
76063/125732	S 18/42/00	W 061/21/00	25	80				11	11	11	11	
76063/125757	S 20/08/00	W 061/43/00	26	70				21	11	11	11	
76063/125822	S 21/34/00	W 062/05/00	27	60				21	21	11	11	
76063/125847	S 23/01/00	W 062/27/00	28	100				11	11	11	11	
76063/125912	S 24/28/00	W 062/50/00	29	70				21	21	11	11	
76063/125937	S 25/55/00	W 063/13/00	30	50				31	21	11	11	
76063/130002	S 27/21/00	W 063/37/00	31	50				21	11	11	21	
76063/130027	S 28/47/00	W 064/01/00	32	60				21	21	11	11	
76063/130052	S 30/14/00	W 064/25/00	33	80				11	11	11	11	
76063/130117	S 31/40/00	W 064/49/00	34	80				11	11	11	11	
76063/130142	S 33/06/00	W 065/15/00	35	50				11	11	11	11	
76063/130207	S 34/32/00	W 065/41/00	36	40				11	11	11	11	
76063/130232	S 35/56/00	W 066/07/00	37	40				21	11	11	11	
76063/130257	S 37/22/00	W 066/35/00	38	10				11	11	11	11	
76063/130322	S 38/48/00	W 067/04/00	39	10				11	11	11	11	

* FIM *

ORDEM: ORDENE O CATALOGO POR ORBITA BASE E DATA DE PASSAGEM

INSTITUTO DE PESQUISAS ESPACIAIS (INPE)

DIVISAO DE BANCO DE DADOS - BANCO DE IMAGENS TERRESTRES

2/07/77 ORBITA BASE 318 DATA DE PASSAGEM 7/07/76 PAG 1

LANDSAT 1 ORBITA REAL 20147

IDENTIFICACAO	LATITUDE	LONGITUDE	PT	CN	RBV-QUALIDADE-MSS						
					1	2	3	4	5	6	7
76189/124111	N 07/16/00	W 055/23/00	07	90				21	21	21	21
76189/124136	N 05/49/00	W 055/43/00	08	90				31	21	21	21
76189/124201	N 04/22/00	W 056/09/00	09	80				31	21	21	11
76189/124226	N 02/56/00	W 056/27/00	10	90				31	21	21	21
76189/124251	N 01/29/00	W 056/45/00	11	60				31	21	21	21
76189/124316	N 00/02/00	W 057/03/00	12	30				31	31	21	21
76189/124341	S 01/23/00	W 057/20/00	13	30				31	31	21	11
76189/124406	S 02/50/00	W 057/39/00	14	10				31	31	21	21
76189/124431	S 04/16/00	W 057/57/00	15	0				31	31	11	21
76189/124456	S 05/43/00	W 058/23/00	16	70				31	31	21	21
76189/124521	S 07/09/00	W 058/42/00	17	50				31	31	11	21
76189/124546	S 08/36/00	W 059/02/00	18	10				31	31	11	21
76189/124611	S 10/03/00	W 059/22/00	19	10				31	31	21	21
76189/124636	S 11/30/00	W 059/43/00	20	20				31	31	21	21
76189/124701	S 12/58/00	W 060/04/00	21	10				31	31	21	21
76189/124726	S 14/25/00	W 060/25/00	22	10				31	31	21	21
76189/124751	S 15/52/00	W 060/46/00	23	10				31	31	21	21
76189/124816	S 17/18/00	W 061/07/00	24	0				21	31	21	21
76189/124841	S 18/45/00	W 061/28/00	25	30				31	21	31	21
76189/124906	S 20/11/00	W 061/50/00	26	40				21	31	31	31
76189/124931	S 21/37/00	W 062/11/00	27	0				31	21	31	21
76189/124956	S 23/03/00	W 062/32/00	28	10				21	21	21	31
76189/125021	S 24/29/00	W 062/54/00	29	30				31	21	31	21
76189/125046	S 25/55/00	W 063/17/00	30	100				21	21	21	21
76189/125341	S 35/59/00	W 066/09/00	37	50				31	31	21	21
76189/125406	S 37/25/00	W 066/36/00	38	0				21	21	21	21
76189/125421	S 38/17/00	W 066/53/00	39	0				21	31	21	21

* FIM *

ORDENE O CATALOGO POR ORBITA BASE E DATA DE PASSAGEM

INSTITUTO DE PESQUISAS ESPACIAIS (INPE)

DIVISAO DE BANCO DE DADOS - BANCO DE IMAGENS TERRFSTRES

2/07/77 ORBITA BASE 318 DATA DE PASSAGEM 25/07/76 PAG 1

LANDSAT 1 ORBITA REAL 20398

IDENTIFICACAO	LATITUDE	LONGITUDE	PT	CN	RBV-QUALIDADE-MSS						
					1	2	3	4	5	6	7
76207/124058	N 02/55/00	W 056/25/00	10	70				21	21	11	11
76207/124123	N 01/28/00	W 056/43/00	11	10				11	31	21	11
76207/124148	N 00/01/00	W 057/01/00	12	0				21	21	11	11
76207/124213	S 01/25/00	W 057/19/00	13	10				21		11	11
76207/124238	S 02/52/00	W 057/37/00	14	10				21	21	11	11
76207/124303	S 04/19/00	W 057/55/00	15	0				21	31	11	11
76207/124328	S 05/46/00	W 058/21/00	16	0							11
76207/124353	S 07/13/00	W 058/42/00	17	0				31	31	11	11
76207/124418	S 08/40/00	W 059/02/00	18	60				21	31	11	
76207/124443	S 10/07/00	W 059/23/00	19	20				31	21	11	11
76207/124508	S 11/35/00	W 059/44/00	20	0				21	21	11	11
76207/124533	S 13/02/00	W 060/05/00	21	0				31	21	21	21
76207/124558	S 14/28/00	W 060/25/00	22	0				21	31	11	11
76207/124623	S 15/54/00	W 060/44/00	23	10				21	21	11	11
76207/124648	S 17/19/00	W 061/04/00	24	30				21	21	21	11
76207/124713	S 18/46/00	W 061/26/00	25	60				21	21	21	11
76207/124738	S 20/14/00	W 061/26/00	26	80				21	21	21	11
76207/124803	S 21/42/00	W 062/10/00	27	100				21	11	11	11
76207/125148	S 34/38/00	W 065/46/00	36	30				21	21	21	21
76207/125213	S 36/04/00	W 066/12/00	37	0				21	21	31	21
76207/125238	S 37/29/00	W 066/39/00	38	0				21	21	21	21
76207/125303	S 38/55/00	W 067/08/00	39	0				21	11	31	11
76207/125316	S 39/40/00	W 067/23/00	40	0				21	11	31	11

* FIM *

ORR: ORDENE O CATALOGO POR ORBITA BASE E DATA DE PASSAGEM

INSTITUTO DE PESQUISAS ESPACIAIS (INPE)

DIVISAO DE BANCO DE DADOS - BANCO DE IMAGENS TERRESTRES

2/07/77 ORBITA BASE 318 DATA DE PASSAGEM 12/08/76 PAG 1

LANDSAT 1 ORBITA REAL 20649

IDENTIFICACAO	LATITUDE	LONGITUDE	PT	CN	RBV-QUALIDADE-MSS						
					1	2	3	4	5	6	7
76225/123953	N 01/27/00	W 056/42/00	11	70				21	21	11	11
76225/124018	N 00/00/00	W 057/00/00	12	50				21	21	11	11
76225/124043	S 01/27/00	W 057/19/00	13	0				31	31	11	11
76225/124108	S 02/55/00	W 057/37/00	14	0				21	21	11	11
76225/124133	S 04/22/00	W 057/56/00	15	0				11	11	11	11
76225/124158	S 05/48/00	W 058/22/00	16	0				31	31	11	11
76225/124223	S 07/14/00	W 058/41/00	17	30				21	31	11	11
76225/124248	S 08/40/00	W 059/01/00	18	60				21	21	11	11
76225/124313	S 10/07/00	W 059/21/00	19	10				21	31	21	11
76225/124338	S 11/33/00	W 059/41/00	20	0				31	31	11	11
76225/124403	S 13/01/00	W 060/01/00	21	30				21	31	11	11
76225/124428	S 14/28/00	W 060/22/00	22	50				31	21	21	11
76225/124453	S 15/54/00	W 060/43/00	23	30				21	21	21	11
76225/124518	S 17/21/00	W 061/05/00	24	80				21	21	21	21
76225/124543	S 18/48/00	W 061/26/00	25	90				21	21	21	11
76225/124608	S 20/14/00	W 061/47/00	26	100				21	21	11	11
76225/124633	S 21/41/00	W 062/09/00	27	100				21	21	11	11
76225/124658	S 23/07/00	W 062/31/00	28	100				21	21	21	21
76225/124723	S 24/34/00	W 062/53/00	29	30				21	21	21	21
76225/124748	S 26/00/00	W 063/16/00	30	30				21	21	21	21
76225/124813	S 27/26/00	W 063/39/00	31	70				21	21	21	21
76225/124838	S 28/52/00	W 064/03/00	32	20				21	21	21	21
76225/124903	S 30/19/00	W 064/27/00	33	0				21	11	11	21
76225/124928	S 31/45/00	W 064/51/00	34	10				21	11	21	11
76225/124953	S 33/12/00	W 065/17/00	35	0				21	11	11	11
76225/125018	S 34/38/00	W 065/43/00	36	0				21	21	21	21
76225/125043	S 36/03/00	W 066/10/00	37	0				21	21	21	21
76225/125108	S 37/29/00	W 066/37/00	38	0				21	21	11	21
76225/125133	S 38/55/00	W 066/57/00	39	0				11	11	11	11
76225/125154	S 40/06/00	W 067/21/00	40	10				21	11	21	11

* FIM *

ORDEM: ORDEM O CATALOGO POR ORBITA BASE E DATA DE PASSAGEM

INSTITUTO DE PESQUISAS ESPACIAIS (INPE)

DIVISAO DE BANCO DE DADOS - BANCO DE IMAGENS TERRESTRES

2/07/77 ORBITA BASE 318 DATA DE PASSAGEM 30/08/76 PAG 1

LANDSAT 1 ORBITA REAL 20900

IDENTIFICACAO	LATITUDE	LONGITUDE	PT	CN	RBV-QUALIDADE-MSS						
					1	2	3	4	5	6	7
76243/123643	N 07/15/00	W 055/20/00	07	50				31	31	31	31
76243/123708	N 05/48/00	W 055/39/00	08	40				21	31	21	21
76243/123733	N 04/21/00	W 056/05/00	09	60				31	31	21	21
76243/123758	N 02/54/00	W 056/23/00	10	100				21	21	21	21
76243/123823	N 01/27/00	W 056/41/00	11	90				21	31	21	21
76243/123848	N 00/00/00	W 056/59/00	12	80				31	31	31	21
76243/123913	S 01/25/00	W 057/17/00	13	10				31	31	31	21
76243/123938	S 02/52/00	W 057/35/00	14	30				31	31	21	21
76243/124003	S 04/18/00	W 057/53/00	15	10				31	31	31	21
76243/124028	S 05/45/00	W 058/18/00	16	10				31	31	31	31
76243/124053	S 07/12/00	W 058/38/00	17	30				31	31	31	21
76243/124118	S 08/39/00	W 058/59/00	18	10				31	31	31	21
76243/124143	S 10/05/00	W 059/19/00	19	10				31	31	31	21
76243/124208	S 11/32/00	W 059/39/00	20	80				21	31	31	21
76243/124233	S 12/59/00	W 059/59/00	21	10				31	31	31	21
76243/124258	S 14/26/00	W 060/20/00	22	80				21	31	21	21
76243/124323	S 15/52/00	W 060/41/00	23	60				21	31	31	31
76243/124348	S 17/19/00	W 061/02/00	24	50				21	31	31	31
76243/124413	S 18/46/00	W 061/24/00	25	0				31	31	31	31
76243/124438	S 20/13/00	W 061/46/00	26	90				31	31	31	31
76243/124503	S 21/40/00	W 062/09/00	27	0				31	31	31	31
76243/124528	S 23/06/00	W 062/31/00	28	0				31	31	31	31
76243/124553	S 24/32/00	W 062/54/00	29	0				31	31	31	31
76243/124618	S 25/58/00	W 063/15/00	30	0				31	31	31	31
76243/124643	S 27/24/00	W 063/38/00	31	0				21	31	31	31
76243/124708	S 28/50/00	W 064/01/00	32	0				31	31	31	31
76243/124733	S 30/16/00	W 064/25/00	33	0				21	21	31	31
76243/124758	S 31/42/00	W 064/50/00	34	0				31	31	31	21
76243/124823	S 33/08/00	W 065/15/00	35	60				21	21	21	21
76243/124848	S 34/34/00	W 065/41/00	36	90				21	31	21	21
76243/124913	S 36/00/00	W 066/08/00	37	20				21	31	31	31
76243/124938	S 37/26/00	W 066/35/00	38	10				21	31	31	21
76243/125003	S 38/52/00	W 067/03/00	39	90				21	31	21	21

* FIM *

ORR: ORDENE O CATALOGO POR ORBITA BASE E DATA DE PASSAGEM

INSTITUTO DE PESQUISAS ESPACIAIS (INPE)

DIVISÃO DE BANCO DE DADOS - BANCO DE IMAGENS TERRESTRES

17/10/77 ORBITA BASE 318 DATA DE PASSAGEM 19/06/76 PAG 1

LANDSAT 1 ORBITA REAL 19896

IDENTIFICACAO	LATITUDE	LONGITUDE	PT	CN	RBV-QUALIDADE-MSS							
					1	2	3	4	5	6	7	
76171/124417	N 01/29/00	W 056/45/00	11	90				11	11	11	11	
76171/124442	N 00/02/00	W 057/03/00	12	80				11	21	11	11	
76171/124507	S 01/24/00	W 057/21/00	13	40				11	31	11	11	
76171/124532	S 02/51/00	W 057/39/00	14	60				21	21	11	11	
76171/124557	S 04/17/00	W 057/57/00	15	80				11	21	11	11	
76171/124622	S 05/43/00	W 058/23/00	16	50				21	21	11	11	
76171/124647	S 07/10/00	W 058/43/00	17	20				11	21	11	11	
76171/124712	S 08/37/00	W 059/03/00	18	70				21	21	11	11	
76171/124737	S 10/04/00	W 059/24/00	19	20				12	32	12	12	
76171/124802	S 11/31/00	W 059/44/00	20	40				21	21	21	11	
76171/124827	S 12/57/00	W 060/05/00	21	0				11	21	11	11	
76171/124852	S 14/23/00	W 060/25/00	22	10				21	21	21	21	
76171/124917	S 15/50/00	W 060/46/00	23	0				11	21	21	11	
76171/124942	S 17/16/00	W 061/06/00	24	0				21	21	21	21	
76171/125007	S 18/43/00	W 061/27/00	25	0				21	21	21	21	
76171/125032	S 20/10/00	W 061/49/00	26	20				21	21	21	21	
76171/125057	S 21/36/00	W 062/11/00	27	40				11	21	21	21	
76171/125122	S 23/02/00	W 062/33/00	28	40				11	21	21	21	
76171/125147	S 24/28/00	W 062/56/00	29	70				11	21	21	21	
76171/125212	S 25/55/00	W 063/19/00	30	60				11	21	31	11	
76171/125237	S 27/21/00	W 063/42/00	31	60				11	11	21	21	
76171/125302	S 28/47/00	W 064/05/00	32	70				11	11	21	11	
76171/125327	S 30/13/00	W 064/29/00	33	80				11	11	21	11	
76171/125352	S 31/40/00	W 064/52/00	34	30				11	11	21	11	
76171/125417	S 33/06/00	W 065/16/00	35	0				11	11	11	11	
76171/125442	S 34/32/00	W 065/43/00	36	10				11	11	21	11	
76171/125507	S 35/57/00	W 066/11/00	37	10				11	11	21	11	
76171/125532	S 37/21/00	W 066/40/00	38	40				11	11	21	21	
76171/125557	S 38/46/00	W 067/08/00	39	90				11	11	21	11	

+ FIM +

ORÇ: ORDENE O CATALOGO POR ORBITA BASE E DATA DE PASSAGEM

INSTITUTO DE PESQUISAS ESPACIAIS (INPE)

DIVISÃO DE BANCO DE DADOS - BANCO DE IMAGENS TERRESTRES

17/10/77 ORBITA BASE 318 DATA DE PASSAGEM 7/12/76 PAG 1

LANDSAT 2 ORBITA REAL 09549

IDENTIFICACAO	LATITUDE	LONGITUDE	PT	CN	RBV-QUALIDADE-MSS						
					1	2	3	4	5	6	7
76342/130442	N 07/19/00	W 055/16/00	07	100				11	11	11	11
76342/130507	N 05/51/00	W 055/37/00	08	100				11	11	11	11
76342/130532	N 04/24/00	W 056/03/00	09	100				11	11	11	11
76342/130557	N 02/58/00	W 056/21/00	10	100				11	11	11	11
76342/130622	N 01/31/00	W 056/39/00	11	100				11	11	11	11
76342/130647	N 00/05/00	W 056/57/00	12	90				11	11	11	11
76342/130712	S 01/21/00	W 057/15/00	13	90				11	11	11	11
76342/130737	S 02/47/00	W 057/33/00	14	90				11	11	11	11
76342/130802	S 04/13/00	W 057/52/00	15	90				11	11	11	11
76342/130827	S 05/40/00	W 058/17/00	16	100				11	11	11	11
76342/130852	S 07/08/00	W 058/37/00	17	70				11	11	11	11
76342/130917	S 08/35/00	W 058/58/00	18	40				11	11	11	11
76342/130942	S 10/02/00	W 059/18/00	19	70				11	11	11	11
76342/131007	S 11/28/00	W 059/38/00	20	100				11	11	11	11
76342/131032	S 12/55/00	W 059/59/00	21	100				11	11	11	11
76342/131057	S 14/21/00	W 060/19/00	22	90				11	11	11	11
76342/131122	S 15/47/00	W 060/40/00	23	100				11	11	11	11
76342/131147	S 17/14/00	W 061/01/00	24	100				11	11	11	11
76342/131212	S 18/40/00	W 061/22/00	25	100				11	11	11	11
76342/131237	S 20/07/00	W 061/44/00	26	100				11	11	11	11
76342/131302	S 21/34/00	W 062/06/00	27	100				11	11	11	11
76342/131327	S 24/27/00	W 062/50/00	29	80				11	11	11	11
76342/131417	S 25/54/00	W 063/13/00	30	90				11	11	11	11
76342/131442	S 27/20/00	W 063/35/00	31	100				11	11	11	11
76342/131507	S 28/46/00	W 064/00/00	32	100				11	11	11	11
76342/131532	S 30/12/00	W 064/25/00	33	80				11	11	11	11
76342/131557	S 31/38/00	W 064/50/00	34	60				11	11	11	11
76342/131622	S 33/04/00	W 065/16/00	35	70				11	11	11	11
76342/131647	S 34/29/00	W 065/43/00	36	60				11	11	11	11
76342/131712	S 35/54/00	W 066/10/00	37	60				11	11	11	11
76342/131737	S 37/21/00	W 066/38/00	38	40				11	11	11	11
76342/131802	S 38/49/00	W 067/07/00	39	40				11	11	11	11

* FTL *

OPS: ORDENE O CATALOGO POR ORBITA BASE E DATA DE PASSAGEM

INSTITUTO DE PESQUISAS ESPACIAIS (INPE)

DIVISAO DE BANCO DE DADOS - BANCO DE IMAGENS TERRESTRES

17/10/77 ORBITA BASE 331 DATA DE PASSAGEM 13/08/76 PAG 1

LANDSAT 1 ORBITA REAL 20662

IDENTIFICACAO	LATITUDE	LONGITUDE	PT	CN	RBV-QUALIDADE-MSS						
					1	2	3	4	5	6	7
76226/110331	S 02/51/00	W 033/12/00	14	80				11	11	11	11
76226/110356	S 04/19/00	W 033/30/00	15	80				11	11	11	11
76226/110421	S 05/46/00	W 033/56/00	16	80				11	11	11	11
76226/110446	S 07/13/00	W 034/17/00	17	90				11	11	11	11
76226/110511	S 08/39/00	W 034/39/00	18	90				11	11	11	11
76226/110536	S 10/05/00	W 034/58/00	19	80				11	11	11	11
76226/110601	S 11/32/00	W 035/19/00	20	70				11	11	11	11
76226/110626	S 12/59/00	W 035/39/00	21	70				11	11	11	11
76226/110651	S 14/26/00	W 036/00/00	22	80				11	11	11	11

* FIM *

ORR: ORDENE O CATALOGO POR ORBITA BASE E DATA DE PASSAGEM

INSTITUTO DE PESQUISAS ESPACIAIS (INPE)

DIVISAO DE BANCO DE DADOS - BANCO DE IMAGENS TERRESTRES

17/10/77 ORBITA BASE 331 DATA DE PASSAGEM 31/08/76 PAG 1

LANDSAT 1 ORBITA REAL 20913

IDENTIFICACAO	LATITUDE	LONGITUDE	PT	CN	RBV-QUALIDADE-MSS							
					1	2	3	4	5	6	7	
76244/110227	S 04/20/00	W 033/31/00	15	100				11	11	11	11	
76244/110252	S 05/46/00	W 033/56/00	16	90				11	11	11	11	
76244/110317	S 07/13/00	W 034/16/00	17	100				11	11	21	11	
76244/110342	S 08/40/00	W 034/37/00	18	100				11	11	11	11	
76244/110407	S 10/07/00	W 034/57/00	19	100				11	11	11	11	
76244/110432	S 11/33/00	W 035/17/00	20	80				11	11	11	11	
76244/110457	S 13/00/00	W 035/38/00	21	80				11	11	11	11	
76244/110522	S 14/26/00	W 035/58/00	22	80				11	11	11	11	

* FIM *

ORNS: ORDENE O CATALOGO POR ORBITA BASE E DATA DE PASSAGEM

INSTITUTO DE PESQUISAS ESPACIAIS (INPE)

DIVISAO DE BANCO DE DADOS - BANCO DE IMAGENS TERRESTRES

17/10/77 ORBITA BASE 332 DATA DE PASSAGEM 23/07/75 PAG 1

LANDSAT 2 ORBITA REAL 02535

IDENTIFICACAO	LATITUDE	LONGITUDE	PT	CN	RBV-QUALIDADE-MSS						
					1	2	3	4	5	6	7
75204/132506	S 02/56/00	W 058/55/00	14	80				11	11	11	11
75204/132531	S 04/22/00	W 059/14/00	15	80				11	11	11	11
75204/132556	S 05/49/00	W 059/40/00	16	60				11	11	11	11
75204/132621	S 07/16/00	W 060/00/00	17	50				21	11	11	11
75204/132646	S 08/43/00	W 060/21/00	18	20				11	11	11	11
75204/132711	S 10/09/00	W 060/41/00	19	0				11	11	11	11
75204/132736	S 11/35/00	W 061/02/00	20	0				11	11	11	11
75204/132801	S 13/02/00	W 061/22/00	21	0				11	11	11	11
75204/132826	S 14/30/00	W 061/42/00	22	20				11	11	11	11
75204/132851	S 15/56/00	W 062/03/00	23	0				11	11	11	11
75204/132916	S 17/23/00	W 062/24/00	24	30				11	11	11	11
75204/132941	S 18/50/00	W 062/45/00	25	10				11	11	11	11
75204/133006	S 20/16/00	W 063/06/00	26	0				11	11	11	11
75204/133031	S 21/43/00	W 063/28/00	27	0				11	11	11	11
75204/133056	S 23/10/00	W 063/50/00	28	0				11	11	11	11
75204/133121	S 24/36/00	W 064/13/00	29	0				11	11	11	11
75204/133146	S 26/03/00	W 064/36/00	30	0				11	11	11	11
75204/133211	S 27/29/00	W 065/00/00	31	0				11	11	11	11
75204/133236	S 28/54/00	W 065/23/00	32	0				21	11	11	11
75204/133301	S 30/20/00	W 065/47/00	33	0				11	11	11	11
75204/133326	S 31/47/00	W 066/13/00	34	0				11	11	11	11
75204/133351	S 33/08/00	W 066/39/00	35	10				11	11	11	11
75204/133416	S 34/34/00	W 067/05/00	36	70				11	11	11	11
75204/133441	S 36/00/00	W 067/32/00	37	00				11	11	11	11
75204/133506	S 37/25/00	W 067/59/00	38	70				11	11	11	11

* FIM *

ORDEN: ORDENE O CATALOGO POR ORBITA BASE E DATA DE PASSAGEM

INSTITUTO DE PESQUISAS ESPACIAIS (INPE)

DIVISAO DE BANCO DE DADOS - BANCO DE IMAGENS TERRESTRES

12/10/77 ORBITA BASE 332 DATA DE PASSAGEM 24/09/75 PAG 1

LANDSAT 1 ORBITA REAL 16145

IDENTIFICACAO	LATITUDE	LONGITUDE	PT	CN	RBV-QUALIDADE-MSS							
					1	2	3	4	5	6	7	
75267/130555	N 07/13/00	W 056/39/00	07	60				11	11	11	11	
75267/130620	N 05/46/00	W 057/00/00	08	80				11	11	11	11	
75267/130645	N 04/19/00	W 057/26/00	09	70				11	11	11	11	
75267/130710	N 02/54/00	W 057/44/00	10	60				11	11	11	11	
75267/130735	N 01/29/00	W 058/03/00	11	40				11	11	11	11	
75267/130800	N 00/02/00	W 058/21/00	12	20				11	11	11	11	
75267/130825	S 01/25/00	W 058/40/00	13	30				11	11	11	11	
75267/130850	S 02/52/00	W 058/57/00	14	60				11	11	11	11	
75267/130915	S 04/17/00	W 059/15/00	15	80				11	11	11	11	
75267/130940	S 05/43/00	W 059/40/00	16	90				11	11	11	11	
75267/131005	S 07/10/00	W 060/00/00	17	60				11	11	11	11	
75267/131030	S 08/37/00	W 060/19/00	18	50				11	11	11	11	
75267/131055	S 10/04/00	W 060/39/00	19	20				11	11	11	11	
75267/131120	S 11/30/00	W 060/59/00	20	20				11	11	11	11	
75267/131145	S 12/57/00	W 061/20/00	21	30				11	11	11	11	

* F I D *

ORDEM DE CATALOGO POR ORBITA BASE E DATA DE PASSAGEM

INSTITUTO DE PESQUISAS ESPACIAIS (INPE)

DIVISAO DE BANCO DE DADOS - BANCO DE IMAGENS TERRESTRES

2/07/77 ORBITA BASE 332 DATA DE PASSAGEM 13/08/76 PAG 1

LANDSAT 1 ORBITA REAL 20663

IDENTIFICACAO	LATITUDE	LONGITUDE	PT	CN	RBV-QUALIDADE-MSS						
					1	2	3	4	5	6	7
76226/124532	N 01/28/00	W 058/08/00	11	70				21	21	11	11
76226/124557	N 00/00/00	W 058/27/00	12	40				31	31	11	21
76226/124622	S 01/25/00	W 058/45/00	13	20				31	31	11	11
76226/124647	S 02/52/00	W 059/02/00	14	20				31	21	11	21
76226/124712	S 04/19/00	W 059/20/00	15	0				31	31	11	21
76226/124737	S 05/45/00	W 059/45/00	16	10				31	31	11	11
76226/124802	S 07/12/00	W 060/05/00	17	10				31	31	11	11
76226/124827	S 08/39/00	W 060/25/00	18	0				31	31	11	11
76226/124852	S 10/06/00	W 060/46/00	19	10				31	31	11	11
76226/124917	S 11/33/00	W 061/06/00	20	0				31	21	11	11
76226/124942	S 12/59/00	W 061/27/00	21	40				31	31	11	11
76226/125007	S 14/26/00	W 061/47/00	22	80				31	31	11	21
76226/125032	S 15/54/00	W 062/08/00	23	80				21	21	11	11
76226/125057	S 17/21/00	W 062/29/00	24	90				31	21	11	21
76226/125122	S 18/49/00	W 062/50/00	25	90				21	21	11	11
76226/125147	S 20/15/00	W 063/12/00	26	50				21	21	11	21
76226/125212	S 21/42/00	W 063/33/00	27	20				21	21	21	11
76226/125237	S 23/08/00	W 063/55/00	28	10				31	31	21	21
76226/125302	S 24/35/00	W 064/18/00	29	30				21	21	21	21
76226/125327	S 26/01/00	W 064/40/00	30	70				31	21	11	21
76226/125352	S 27/28/00	W 065/03/00	31	40				21	21	21	21
76226/125417	S 28/54/00	W 065/27/00	32	10				21	21	11	21
76226/125442	S 30/19/00	W 065/52/00	33	10				21	21	11	21
76226/125507	S 31/45/00	W 066/17/00	34	0				31	21	11	11
76226/125532	S 33/10/00	W 066/43/00	35	0				21	21	11	21
76226/125557	S 34/36/00	W 067/09/00	36	0				31	21	21	21
76226/125622	S 36/03/00	W 067/37/00	37	0				32	22	22	22
76226/125647	S 37/31/00	W 068/05/00	38	0				21	11	21	21
76226/125712	S 38/57/00	W 068/34/00	39	0				21	11	21	21
76226/125737	S 40/05/00	W 068/56/00	40	0				21	11	21	21

* FIM *

DHS: ORDENE O CATALOGO POR ORBITA BASE E DATA DE PASSAGEM

INSTITUTO DE PESQUISAS ESPACIAIS (INPE)

DIVISAO DE BANCO DE DADOS - BANCO DE IMAGENS TERRRESTRES

2/07/77 ORBITA BASE 332 DATA DE PASSAGEM 31/08/76 PAG 1

LANDSAT 1 ORBITA REAL 20914

IDENTIFICACAO	LATITUDE	LONGITUDE	PT	CN	RHV=QUALIDADE=MSS							
					1	2	3	4	5	6	7	
76244/124351	N 02/07/00	W 058/00/00	11	60				21	31	11	11	
76244/124402	N 01/29/00	W 058/08/00	11	60				21	31	11	11	
76244/124427	N 00/02/00	W 058/26/00	12	20				21	21	11	11	
76244/124452	S 01/24/00	W 058/43/00	13	20				21	21	11	11	
76244/124517	S 02/51/00	W 059/01/00	14	50				21	31	11	11	
76244/124542	S 04/18/00	W 059/19/00	15	50				21	21	11	11	
76244/124607	S 05/44/00	W 059/45/00	16	70				31	21	21	11	
76244/124632	S 07/11/00	W 060/05/00	17	70				21	31	11	11	
76244/124657	S 08/38/00	W 060/25/00	18	90				21	21	11	11	
76244/124722	S 10/04/00	W 060/45/00	19	90				31	31	11	11	
76244/124747	S 11/31/00	W 061/05/00	20	70				31	21	11		
76244/124812	S 12/58/00	W 061/26/00	21	80				31	21	11	11	
76244/124837	S 14/25/00	W 061/46/00	22	80				31	31	11		
76244/124902	S 15/51/00	W 062/07/00	23	90				31	21	11	21	
76244/124927	S 17/18/00	W 062/29/00	24	70				31	21	11		
76244/124952	S 18/45/00	W 062/50/00	25	80				21	21	11	21	
76244/125017	S 20/11/00	W 063/12/00	26	50				31	21	21		
76244/125042	S 21/38/00	W 063/34/00	27	80				31	21	21	21	
76244/125107	S 23/05/00	W 063/57/00	28	60				31	21	21		
76244/125132	S 24/30/00	W 064/18/00	29	60				31	21	31	21	
76244/125157	S 25/56/00	W 064/40/00	30	40				21	21	21		
76244/125222	S 27/22/00	W 065/03/00	31	40				21	21	21	21	
76244/125247	S 28/48/00	W 065/27/00	32	0				21	21	11		
76244/125312	S 30/15/00	W 065/52/00	33	0				21	21	21	21	
76244/125337	S 31/41/00	W 066/17/00	34	0				21	11	11		
76244/125402	S 33/07/00	W 066/42/00	35	20				21	11	11	21	
76244/125427	S 34/34/00	W 067/09/00	36	30				21	11	21		
76244/125452	S 36/00/00	W 067/37/00	37	30				21	11	11	21	
76244/125517	S 37/26/00	W 068/04/00	38	50				21	11	21		
76244/125542	S 38/51/00	W 068/33/00	39	0				21	21	21	21	
76244/125600	S 39/53/00	W 068/53/00	40	0				21	11	21	21	

* FIM *

ORD: ORDENE O CATALOGO POR ORBITA BASE E DATA DE PASSAGEM

INSTITUTO DE PESQUISAS ESPACIAIS (INPE)

DIVISAO DE BANCO DE DADOS - BANCO DE IMAGENS TERRESTRES

17/10/77 ORBITA BASE 332 DATA DE PASSAGEM 26/07/76 PAG 1

LAJDSAT 1 ORBITA REAL 20412

IDENTIFICACAO	LATITUDE	LONGITUDE	PT	CN	RBV-QUALIDADE-MSS						
					1	2	3	4	5	6	7
76208/124637	N 02/55/00	W 057/51/00	10	90				21	11	11	11
76208/124702	N 01/28/00	W 058/09/00	11	60				11	21	11	11
76208/124727	N 00/02/00	W 058/27/00	12	30				21	21	11	11
76208/124752	S 01/24/00	W 058/45/00	13	80				11	21	11	11
76208/124817	S 02/51/00	W 059/03/00	14	50				21	21	11	11
76208/124842	S 04/18/00	W 059/22/00	15	0				21	21	11	11
76208/124907	S 05/46/00	W 059/48/00	16	0				21	11	11	11
76208/124932	S 07/13/00	W 060/09/00	17	0				21	21	11	11
76208/124957	S 08/41/00	W 060/29/00	18	0				21	21	11	11
76208/125022	S 10/07/00	W 060/49/00	19	0				11	21	11	11
76208/125047	S 11/33/00	W 061/07/00	20	50				21	11	11	11
76208/125112	S 12/59/00	W 061/26/00	21	40				11	21	11	11
76208/125137	S 14/26/00	W 061/47/00	22	30				21	11	11	11
76208/125202	S 15/54/00	W 062/08/00	23	0				11	21	11	11
76208/125227	S 17/21/00	W 062/29/00	24	20				11	11	11	11
76208/125252	S 18/48/00	W 062/50/00	25	70				11	11	11	11
76208/125317	S 20/14/00	W 063/12/00	26	100				11	11	11	11
76208/125547	S 28/52/00	W 065/30/00	32	50				11	11	11	11
76208/125612	S 30/18/00	W 065/54/00	33	20				11	11	11	11
76208/125637	S 31/44/00	W 066/18/00	34	30				11	11	11	11
76208/125702	S 33/10/00	W 066/43/00	35	10				11	11	11	11
76208/125727	S 34/36/00	W 067/10/00	36	40				11	11	11	21
76208/125752	S 36/02/00	W 067/37/00	37	90				11	11	21	11
76208/125817	S 37/29/00	W 068/04/00	38	70				11	11	11	21
76208/125842	S 38/55/00	W 068/32/00	39	30				11	11	11	11
76208/125903	S 40/06/00	W 068/56/00	40	40				21	21	21	21

* FIM *

NR5: ORDENE O CATALOGO POR ORBITA BASE E DATA DE PASSAGEM

INSTITUTO DE PESQUISAS ESPACIAIS (INPE)

DIVISAO DE BANCO DE DADOS - BANCO DE IMAGENS TERRESTRES

17/10/77 ORBITA BASE 332 DATA DE PASSAGEM 18/09/76 PAG 1

LADOSAT 1 ORBITA REAL 21165

IDENTIFICACAO	LATITUDE	LONGITUDE	PT	CN	RBV-QUALIDADE-MSS							
					1	2	3	4	5	6	7	
76262/124117	N 05/50/00	W 057/04/00	08	70				11	11	11	11	
76262/124142	N 04/23/00	W 057/30/00	09	60				11	11	11	11	
76262/124207	N 02/56/00	W 057/48/00	10	90				11	11	11	11	
76262/124232	N 01/30/00	W 058/06/00	11	70				11	11	11	11	
76262/124257	N 00/03/00	W 058/24/00	12	70				11	11	11	11	
76262/124322	S 01/23/00	W 058/42/00	13	80				11	11	11	11	
76262/124347	S 02/49/00	W 059/00/00	14	80				11	11	11	11	
76262/124412	S 04/15/00	W 059/17/00	15	90				11	11	11	11	
76262/124437	S 05/41/00	W 059/43/00	16	80				11	11	11	11	
76262/124502	S 07/07/00	W 060/03/00	17	30				11	11	11	11	
76262/124527	S 08/34/00	W 060/23/00	18	70				11	11	11	11	
76262/124552	S 10/01/00	W 060/43/00	19	80				11	11	11	11	
76262/124617	S 11/28/00	W 061/04/00	20	70				11	11	11	11	
76262/124642	S 12/55/00	W 061/24/00	21	90				11	11	11	11	
76262/124707	S 14/21/00	W 061/45/00	22	40				11	11	11	11	
76262/124732	S 15/47/00	W 062/06/00	23	70				11	11	11	11	
76262/125117	S 23/46/00	W 065/24/00	32	30				11	11	11	11	
76262/125142	S 30/11/00	W 065/48/00	33	30				11	11	11	11	
76262/125207	S 31/37/00	W 066/14/00	34	10				11	11	11	11	
76262/125232	S 33/03/00	W 066/39/00	35	10				11	11	11	11	
76262/125257	S 34/29/00	W 067/05/00	36	0				21	21	21	21	
76262/125322	S 35/54/00	W 067/31/00	37	0				21	21	21	21	
76262/125347	S 37/18/00	W 067/59/00	38	10				11	11	11	11	
76262/125412	S 38/44/00	W 068/27/00	39	0				11	11	11	11	
76262/125433	S 39/56/00	W 068/51/00	40	30				11	11	21	11	

* FIM *

DNS: ORDENE O CATALOGO POR ORBITA BASE E DATA DE PASSAGEM

INSTITUTO DE PESQUISAS ESPACIAIS (INPE)

DIVISÃO DE BANCO DE DADOS - BANCO DE IMAGENS TERRESTRES

2/07/77 ORBITA BASE 345 DATA DE PASSAGEM 9/07/76 PAG 1

LANDSAT 1 ORBITA REAL 20174

IDENTIFICACAO	LATITUDE	LONGITUDE	PT	CN	RBV-QUALIDADE-MSS							
					1	2	3	4	5	6	7	
76191/111234	S 04/18/00	W 034/59/00	15	0					31	21	31	31
76191/111259	S 05/44/00	W 035/25/00	16	60					21	21	21	21
76191/111324	S 07/11/00	W 035/45/00	17	70					21	21	21	21
76191/111349	S 08/37/00	W 036/06/00	18	60					21	31	21	21
76191/111414	S 10/04/00	W 036/27/00	19	60					21	21	31	21
76191/111439	S 11/32/00	W 036/47/00	20	90					31	31	31	31
76191/111504	S 12/59/00	W 037/07/00	21	90					31	31	31	31
76191/111529	S 14/25/00	W 037/27/00	22	50					31	31	31	31
76191/111554	S 15/51/00	W 037/48/00	23	60					31	31	31	31
76191/111619	S 17/17/00	W 038/09/00	24	80					31		31	31
76191/111644	S 18/44/00	W 038/30/00	25	70					31	21	31	31
76191/111709	S 20/10/00	W 038/52/00	26	70					31	31	31	31
76191/111734	S 21/37/00	W 039/14/00	27	90					31		31	31
76191/111756	S 22/53/00	W 039/33/00	28	80					11	11		

* FIM *

ORDE: ORDENE O CATALOGO POR ORBITA BASE E DATA DE PASSAGEM

INSTITUTO DE PESQUISAS ESPACIAIS (INPE)

DIVISAO DE BANCO DE DADOS - BANCO DE IMAGENS TERRESTRES

2/07/77 ORBITA BASE 345 DATA DE PASSAGEM 14/08/76 PAG 1

LANDSAT 1 ORBITA REAL 20676

IDENTIFICACAO	LATITUDE	LONGITUDE	PT	CN	RRV-QUALIDADE-MSS							
					1	2	3	4	5	6	7	
76227/110936	S 04/21/00	W 034/56/00	15	90				31	31	31	31	
76227/111001	S 05/47/00	W 035/22/00	16	100				21	21	21	21	
76227/111026	S 07/13/00	W 035/42/00	17	90				31	21	21	21	
76227/111051	S 08/40/00	W 036/03/00	18	90				21	21	21	21	
76227/111116	S 10/07/00	W 036/24/00	19	90				21	21	21	21	
76227/111141	S 11/34/00	W 036/44/00	20	90				31	31	21	21	
76227/111206	S 13/02/00	W 037/05/00	21	70				31	31	31	21	

* FIM *

ORDE: ORDENE O CATALOGO POR ORBITA BASE E DATA DE PASSAGEM

INSTITUTO DE PESQUISAS ESPACIAIS (INPE)

DIVISAO DE BANCO DE DADOS - BANCO DE IMAGENS TERRESTRES

17/10/77 ORBITA BASE 345 DATA DE PASSAGEM 24/12/75 PAG 1

LANDSAT 1 ORBITA REAL 17413

IDENTIFICACAO	LATITUDE	LONGITUDE	PT	CN	RBV-QUALIDADE-MSS								
					1	2	3	4	5	6	7		
75358/112605	S 04/18/00	W 034/51/00	15	80				11	31	11	31		
75358/112630	S 05/44/00	W 035/16/00	16	100				11	11	11	21		
75358/112655	S 07/11/00	W 035/37/00	17	100				11	31	11	11		
75358/112720	S 08/38/00	W 035/57/00	18	100				11	11	11	11		
75358/112745	S 10/03/00	W 036/17/00	19	70				11	11	11	21		
75358/112810	S 11/29/00	W 036/37/00	20	70				11	11	21	31		
75358/112835	S 12/56/00	W 036/58/00	21	80				11	11	11	31		
75358/112900	S 14/23/00	W 037/19/00	22	70				11	11	21	31		
75358/112925	S 15/51/00	W 037/40/00	23	90				11	11	11	31		
75358/112950	S 17/17/00	W 038/01/00	24	90				11	11	31	31		
75358/113015	S 18/42/00	W 038/22/00	25	90				11	11	11	31		
75358/113040	S 20/08/00	W 038/44/00	26	80				11	11	21	31		
75358/113105	S 21/34/00	W 039/05/00	27	90				11	11	11	21		

* FIM *

ORS: ORDENE O CATALOGO POR ORBITA BASE E DATA DE PASSAGEM

INSTITUTO DE PESQUISAS ESPACIAIS (INPE)

DIVISÃO DE BANCO DE DADOS - BANCO DE IMAGENS TERRESTRES

17/10/77 ORBITA BASE 346 DATA DE PASSAGEM 24/07/75 PAG 1

LANDSAT 2 ORBITA REAL 02549

IDENTIFICACAO	LATITUDE	LONGITUDE	PT	CN	RBV-QUALIDADE-MSS							
					1	2	3	4	5	6	7	
75205/132934	N 01/24/00	W 059/27/00	11	90				11	11	11	11	
75205/132959	S 00/02/00	W 059/45/00	12	80				11	11	21	11	
75205/133024	S 01/29/00	W 060/03/00	13	70				11	11	11	11	
75205/133049	S 02/56/00	W 060/21/00	14	70				11	11	11	11	
75205/133114	S 04/23/00	W 060/39/00	15	80				11	11	21	11	
75205/133139	S 05/50/00	W 061/05/00	16	60				11	11	11	11	
75205/133204	S 07/17/00	W 061/26/00	17	30				11	11	11	11	
75205/133229	S 08/43/00	W 061/46/00	18	10				11	11	11	11	
75205/133254	S 10/10/00	W 062/07/00	19	0				11	11	11	11	
75205/133319	S 11/37/00	W 062/27/00	20	0				11	11	11	11	
75205/133341	S 12/53/00	W 062/45/00	21	0				11	11	11	11	

* FTM *

ORDEM O CATALOGO POR ORBITA BASE E DATA DE PASSAGEM

INSTITUTO DE PESQUISAS ESPACIAIS (INPE)

DIVISAO DE BANCO DE DADOS - BANCO DE IMAGENS TERRFSTRES

2/07/77 ORBITA BASE 346 DATA DE PASSAGEM 1/09/76 PAG 1

LANDSAT 1 ORBITA REAL 20928

IDENTIFICACAO	LATITUDE	LONGITUDE	PT	CN	RBV-QUALIDADE-MSS							
					1	2	3	4	5	6	7	
76245/124737	N 08/40/00	W 057/52/00	06	70				31	31	31	31	
76245/124802	N 07/13/00	W 058/12/00	07	90				21	31	21	21	
76245/124827	N 05/46/00	W 058/32/00	08	100				21			21	21
76245/124852	N 04/19/00	W 058/58/00	09	90				21	21	21	21	
76245/124917	N 02/53/00	W 059/16/00	10	50				21	21	11	11	
76245/124942	N 01/26/00	W 059/34/00	11	0				31	31	21	21	
76245/125007	N 00/00/00	W 059/52/00	12	0				31	31	21	21	
76245/125032	S 01/27/00	W 060/09/00	13	0				31	31	21	21	
76245/125057	S 02/54/00	W 060/27/00	14	0				31	31	11	21	
76245/125122	S 04/20/00	W 060/45/00	15	10				31	31	31	21	
76245/125147	S 05/47/00	W 061/11/00	16	10				31	31	31	21	
76245/125212	S 07/14/00	W 061/31/00	17	60				31	31	31	21	
76245/125237	S 08/41/00	W 061/51/00	18	60				31	31	31	21	
76245/125302	S 10/08/00	W 062/11/00	19	90				31	31	31	21	
76245/125327	S 11/35/00	W 062/32/00	20	90				31	31	21	21	
76245/125352	S 13/02/00	W 062/53/00	21	90				31	31	31	21	
76245/125417	S 14/29/00	W 063/15/00	22	40				31	31	31	21	
76245/125442	S 15/56/00	W 063/35/00	23	90				31	31	21	21	
76245/125507	S 17/22/00	W 063/57/00	24	70				31	31	21	21	
76245/125532	S 18/48/00	W 064/17/00	25	20				21	21	11	11	
76245/125557	S 20/13/00	W 064/37/00	26	30				21	21	21	11	
76245/125622	S 21/39/00	W 064/59/00	27	20				21	11	11	11	
76245/125647	S 23/05/00	W 065/21/00	28	30				21	21	11	11	
76245/125712	S 24/32/00	W 065/44/00	29	30				21	11	11	11	
76245/125737	S 25/59/00	W 066/06/00	30	0				21	11	11	11	
76245/125802	S 27/25/00	W 066/30/00	31	0				21	11	11	21	
76245/125827	S 28/52/00	W 066/54/00	32	0				21	11	11	21	
76245/125852	S 30/18/00	W 067/18/00	33	0				21	11	11	11	
76245/125917	S 31/44/00	W 067/42/00	34	0				21	11	11	11	
76245/125942	S 33/11/00	W 068/07/00	35	30				21	11	21	21	
76245/130007	S 34/37/00	W 068/33/00	36	90				21	11	21	21	
76245/130032	S 36/04/00	W 069/00/00	37	60				21	21	21	21	
76245/130057	S 37/30/00	W 069/27/00	38	20				21	11	21	21	

* FIM *

ORSI ORDENE O CATALOGO POR ORBITA BASE E DATA DE PASSAGEM

INSTITUTO DE PESQUISAS ESPACIAIS (INPE)

DIVISAO DE BANCO DE DADOS - BANCO DE IMAGENS TERRESTRES

2/07/77 ORBITA BASE 359 DATA DE PASSAGEM 1/11/75 PAG 1

LANDSAT 1 ORBITA REAL 16074

IDENTIFICACAO	LATITUDE	LONGITUDE	PT	CN	RBV-QUALIDADE-MSS						
					1	2	3	4	5	6	7
75305/113447	S 02/55/00	W 036/00/00	14	70				31	31	31	21
75305/113512	S 04/22/00	W 036/19/00	15	80				21	31	31	31
75305/113537	S 05/49/00	W 036/44/00	16	20				21	21	21	21
75305/113602	S 07/16/00	W 037/03/00	17	0				11	11	11	11
75305/113627	S 08/43/00	W 037/24/00	18	0				21	11	11	11
75305/113652	S 10/10/00	W 037/44/00	19	20				21	11	11	
75305/113717	S 11/36/00	W 038/05/00	20	90				21	11	11	11

* FIM *

ORNB: ORDENE O CATALOGO POR ORBITA BASE E DATA DE PASSAGEM

INSTITUTO DE PESQUISAS ESPACIAIS (INPE)

DIVISAO DE BANCO DE DADOS - BANCO DE IMAGENS TERRESTRES

17/10/77 ORBITA BASE 346 DATA DE PASSAGEM 27/07/76 PAG 1

LANDSAT 1 ORBITA REAL 20426

IDENTIFICACAO	LATITUDE	LONGITUDE	PT	CN	RHV-QUALIDADE-MSS						
					1	2	3	4	5	6	7
76209/125331	S 01/24/00	W 060/11/00	13	80				11	11	11	11
76209/125356	S 02/51/00	W 060/29/00	14	50				11	11	11	11
76209/125421	S 04/18/00	W 060/48/00	15	0				11	11	11	11
76209/125446	S 05/45/00	W 061/14/00	16	0				11	11	11	11
76209/125511	S 07/12/00	W 061/34/00	17	0				11	11	11	11
76209/125536	S 08/38/00	W 061/52/00	18	0				11	11	11	11
76209/125501	S 10/04/00	W 062/12/00	19	50				11	11	11	11
76209/125626	S 11/31/00	W 062/32/00	20	10				11	11	11	11
76209/125651	S 13/00/00	W 062/53/00	21	20				11	11	11	11
76209/125716	S 14/27/00	W 063/13/00	22	80				11	11	11	11
76209/125741	S 15/53/00	W 063/33/00	23	90				11	21	11	11
76209/125806	S 17/20/00	W 063/54/00	24	70				11	11	11	11
76209/125831	S 18/46/00	W 064/15/00	25	40				11	21	11	11
76209/125856	S 20/13/00	W 064/37/00	26	0				11	21	11	11
76209/125921	S 21/40/00	W 064/59/00	27	0				11	11	11	11
76209/125946	S 23/07/00	W 065/22/00	28	0				11	21	11	11
76209/130011	S 24/34/00	W 065/45/00	29	0				11	11	11	11
76209/130036	S 26/01/00	W 066/08/00	30	30				11	11	11	11
76209/130101	S 27/28/00	W 066/32/00	31	10				11	21	11	11
76209/130126	S 28/54/00	W 066/56/00	32	30				11	11	11	11
76209/130151	S 30/19/00	W 067/20/00	33	70				11	11	11	11
76209/130216	S 31/45/00	W 067/45/00	34	60				11	11	11	11
76209/130241	S 33/10/00	W 068/10/00	35	70				11	11	11	11
76209/130306	S 34/36/00	W 068/36/00	36	40				11	11	11	11
76209/130331	S 36/02/00	W 069/02/00	37	40				11	11	11	11
76209/130356	S 37/28/00	W 069/30/00	38	80				11	11	11	11
* FIM *											

ORNS: ORDENE O CATALOGO POR ORBITA BASE E DATA DE PASSAGEM

INSTITUTO DE PESQUISAS ESPACIAIS (INPE)

DIVISAO DE BANCO DE DADOS - BANCO DE IMAGENS TERRFSTRES

2/07/77 ORBITA BASE 359 DATA DE PASSAGEM 22/06/76 PAG 1

LANDSAT 1 ORBITA REAL 19937

IDENTIFICACAO	LATITUDE	LONGITUDE	PT	CN	RBV-QUALIDADE-MSS							
					1	2	3	4	5	6	7	
76174/112056	S 08/39/00	W 037/34/00	18	90				21	11	11	11	
76174/112121	S 10/06/00	W 037/55/00	19	80				21	11	11	11	
76174/112146	S 11/33/00	W 038/16/00	20	40				21	21	21	21	
76174/112211	S 13/00/00	W 038/37/00	21	60				21	21	21	21	
76174/112236	S 14/27/00	W 038/57/00	22	70				21	21	21	21	
76174/112301	S 15/53/00	W 039/18/00	23	90				21	11	21	21	
76174/112326	S 17/19/00	W 039/38/00	24	20				21	21	21	21	
76174/112351	S 18/46/00	W 039/59/00	25	30				21	21	21	21	
76174/112416	S 20/12/00	W 040/19/00	26	30				21	21	21	21	
76174/112441	S 21/39/00	W 040/40/00	27	0				21	21	21	21	
76174/112506	S 23/05/00	W 041/01/00	28	0				31	31	31	21	

* FIM *

ORSI ORDENE O CATALOGO POR ORBITA BASE E DATA DE PASSAGEM

INSTITUTO DE PESQUISAS ESPACIAIS (INPE)

DIVISAO DE BANCO DE DADOS - BANCO DE IMAGENS TERRESTRES

27/07/77 ORBITA BASE 359 DATA DE PASSAGEM 28/07/76 PAG 1

LANDSAT 1 ORBITA REAL 20439

IDENTIFICACAO	LATITUDE	LONGITUDE	PT	CN	RBV-QUALIDADE-MSS						
					1	2	3	4	5	6	7
76210/111555	S 01/26/00	W 035/48/00	13	80				31	31	31	31
76210/111620	S 02/52/00	W 036/06/00	14	90				31	31	21	21
76210/111645	S 04/19/00	W 036/24/00	15	0				21	21	11	21
76210/111710	S 05/45/00	W 036/50/00	16	0				21	21	11	11
76210/111735	S 07/12/00	W 037/10/00	17	10				11	11	11	11
76210/111800	S 08/40/00	W 037/30/00	18	90				21	21	11	11
76210/111825	S 10/06/00	W 037/50/00	19	90				21	21	11	11
76210/111850	S 11/33/00	W 038/10/00	20	100				21	21	21	21
76210/111915	S 13/00/00	W 038/31/00	21	90				21	21	21	21
76210/111940	S 14/27/00	W 038/52/00	22	80				21	21	21	21
76210/112005	S 15/54/00	W 039/13/00	23	80				21	21	21	21
76210/112030	S 17/20/00	W 039/33/00	24	80				21	21	21	21
76210/112055	S 18/46/00	W 039/54/00	25	80				21	21		21
76210/112120	S 20/13/00	W 040/15/00	26	80				21	21	21	21
76210/112145	S 21/40/00	W 040/37/00	27	70				21	21	21	21
76210/112210	S 23/07/00	W 040/59/00	28	80				21	31	31	21
76210/112228	S 24/10/00	W 041/15/00	29	80				31	31	31	31

* FIM *

Obs: ORDENE O CATALOGO POR ORBITA BASE E DATA DE PASSAGEM

INSTITUTO DE PESQUISAS ESPACIAIS (INPE)

DIVISAO DE BANCO DE DADOS - BANCO DE IMAGENS TERRESTRES

2/07/77 ORBITA BASE 359 DATA DE PASSAGEM 15/08/76 PAG 1

LANDSAT 1 ORBITA REAL 20690

IDENTIFICACAO	LATITUDE	LONGITUDE	PT	CN	RBV-QUALIDADE-MSS						
					1	2	3	4	5	6	7
76228/111515	S 04/19/00	W 036/23/00	15	50				31	21	21	21
76228/111540	S 05/46/00	W 036/49/00	16	0				21	11	11	11
76228/111605	S 07/13/00	W 037/09/00	17	10				21	11	11	11
76228/111630	S 08/40/00	W 037/30/00	18	0				21	21	11	21
76228/111655	S 10/07/00	W 037/50/00	19	30				21	11	11	11
76228/111720	S 11/34/00	W 038/10/00	20	80				21	21	21	21
76228/111745	S 13/00/00	W 038/31/00	21	80				21	21	21	21
76228/111810	S 14/27/00	W 038/52/00	22	80				31	21	21	31
76228/111835	S 15/54/00	W 039/12/00	23	70				21	21	21	21
76228/111900	S 17/20/00	W 039/32/00	24	90				21	21	31	31

* FIM *

ORSE: ORDENE O CATALOGO POR ORBITA BASE E DATA DE PASSAGEM

INSTITUTO DE PESQUISAS ESPACIAIS (INPE)

DIVISÃO DE BANCO DE DADOS - BANCO DE IMAGENS TERRESTRES

17/10/77 ORBITA BASE 359 DATA DE PASSAGEM 17/05/76 PAG 1

LANDSAT 1 ORBITA REAL 19435

IDENTIFICACAO	LATITUDE	LONGITUDE	PT	CN	RBV-QUALIDADE-MSS							
					1	2	3	4	5	6	7	
76138/112147	S 02/52/00	W 036/07/00	14	100				11	11	11	11	
76138/112212	S 04/20/00	W 036/24/00	15	90				11	11	11	11	
76138/112237	S 05/47/00	W 036/51/00	16	50				11	11	11	11	
76138/112302	S 07/12/00	W 037/11/00	17	60				11	11	11	11	
76138/112327	S 08/37/00	W 037/31/00	18	30				11	11	11	11	
76138/112352	S 10/02/00	W 037/50/00	19	100				11	11	11	11	
76138/112417	S 11/28/00	W 038/10/00	20	90				11	11	11	11	
76138/112442	S 12/55/00	W 038/30/00	21	100				11	11	11	11	
76138/112507	S 14/22/00	W 038/50/00	22	80				11	11	11	11	
76138/112532	S 15/49/00	W 039/11/00	23	90				11	11	11	11	
76138/112557	S 17/17/00	W 039/32/00	24	90				11	11	11	11	
76138/112622	S 18/43/00	W 039/53/00	25	60				11	11	11	11	
76138/112647	S 20/10/00	W 040/14/00	26	90				11	11	11	11	
76138/112712	S 21/36/00	W 040/36/00	27	70				11	11	11	11	
76138/112737	S 23/01/00	W 040/58/00	28	90				11	11	11	11	
76138/112800	S 24/21/00	W 041/19/00	29	100				11	11	11	11	

* F I A *

ORDEM DO CATALOGO POR ORBITA BASE E DATA DE PASSAGEM

INSTITUTO DE PESQUISAS ESPACIAIS (INPE)

DIVISAO DE BANCO DE DADOS - BANCO DE IMAGENS TERRESTRES

27/07/77 ORBITA BASE 360 DATA DE PASSAGEM 14/10/75 PAG 1

LANDSAT 1 ORBITA REAL 16424

IDENTIFICACAO	LATITUDE	LONGITUDE	PT	CN	RBV-QUALIDADE-MSS							
					1	2	3	4	5	6	7	
75287/131614	N 07/09/00	W 059/33/00	07	100				21	21	21	21	
75287/131639	N 05/43/00	W 059/54/00	08	90				21	21	11	11	
75287/131704	N 04/17/00	W 060/20/00	09	30				21	21	21	21	
75287/131729	N 02/50/00	W 060/38/00	10	0				31	21	11	11	
75287/131754	N 01/23/00	W 060/56/00	11	40				31	31	21	21	
75287/131819	S 00/02/00	W 061/13/00	12	90				21	31	21	11	
75287/131844	S 01/28/00	W 061/30/00	13	100				21	21	21	21	
75287/131909	S 02/55/00	W 061/48/00	14	100				31	21	21		
75287/131934	S 04/21/00	W 062/06/00	15	80				21	21	21	21	
75287/131959	S 05/48/00	W 062/33/00	16	80				31	31	21	11	
75287/132024	S 07/14/00	W 062/53/00	17	90				21	31	11	21	
75287/132049	S 08/41/00	W 063/12/00	18	70				31	31	21		
75287/132114	S 10/07/00	W 063/32/00	19	30				31	31	11	11	
75287/132139	S 11/35/00	W 063/52/00	20	10				31	31	31	11	
75287/132159	S 12/44/00	W 064/08/00	21	40				31	31	31	31	

* FIM *

ORDE: ORDENE O CATALOGO POR ORBITA BASE E DATA DE PASSAGEM

INSTITUTO DE PESQUISAS ESPACIAIS (INPE)

DIVISAO DE BANCO DE DADOS - BANCO DE IMAGENS TERRESTRES

2/07/77 ORBITA BASE 300 DATA DE PASSAGEM 12/01/76 PAG 1

LANDSAT 1 ORBITA REAL 17679

IDENTIFICACAO	LATITUDE	LONGITUDE	PT	CN	RBV-QUALIDADE-MSS						
					1	2	3	4	5	6	7
76012/131122	N 04/19/00	W 060/14/00	09	100				21	21	11	21
76012/131147	N 02/52/00	W 060/32/00	10	90				21	21	11	11
76012/131212	N 01/26/00	W 060/49/00	11	70				31	21	11	11
76012/131237	N 00/00/00	W 061/07/00	12	30				31	31	11	11
76012/131302	S 01/26/00	W 061/25/00	13	60				31	21	21	11
76012/131327	S 02/53/00	W 061/43/00	14	90				31	31	11	11
76012/131352	S 04/19/00	W 062/01/00	15	100				31	21	21	11
76012/131417	S 05/46/00	W 062/26/00	16	100				31	21	11	11
76012/131442	S 07/12/00	W 062/46/00	17	90				31	21	11	11
76012/131507	S 08/39/00	W 063/06/00	18	100				31	21	11	11
76012/131532	S 10/05/00	W 063/27/00	19	100				31	21	11	11
76012/131557	S 11/32/00	W 063/47/00	20	100				31	21	11	11
76012/131622	S 12/58/00	W 064/07/00	21	80				31	21	11	21
76012/131647	S 14/24/00	W 064/28/00	22	50				31	31	11	11
76012/131712	S 15/51/00	W 064/49/00	23	90				21	21	11	11
76012/131737	S 17/17/00	W 065/10/00	24	60				21	21	21	11
76012/131802	S 18/43/00	W 065/31/00	25	70				21	21	11	11
76012/131827	S 20/09/00	W 065/52/00	26	70				21	21	11	11
76012/131852	S 21/36/00	W 066/14/00	27	100				21	21	11	11
76012/131914	S 22/51/00	W 066/33/00	28	20				21	21	11	21

* FIM *

ORDEM DO CATALOGO POR ORBITA BASE E DATA DE PASSAGEM

INSTITUTO DE PESQUISAS ESPACIAIS (INPE)

DIVISAO DE BANCO DE DADOS - BANCO DE IMAGENS TERRESTRES

17/10/77 ORBITA BASE 359 DATA DE PASSAGEM 2/09/76 PAG 1

LANDSAT 1 ORBITA REAL 20941

IDENTIFICACAO	LATITUDE	LONGITUDE	PT	CN	RBV-QUALIDADE-MSS							
					1	2	3	4	5	6	7	
76246/111345	S 04/18/00	W 036/22/00	15	70				11	11	11	11	
76246/111410	S 05/45/00	W 036/48/00	16	30				11	11	11	11	
76246/111435	S 07/12/00	W 037/08/00	17	50				11	11	11	11	
76246/111500	S 08/39/00	W 037/27/00	18	90				11	11	11	11	
76246/111525	S 10/05/00	W 037/48/00	19	100				11	11	11	11	
76246/111550	S 11/32/00	W 038/08/00	20	80				11	11	11	11	
76246/111615	S 12/59/00	W 038/28/00	21	50				11	11	11	11	
76246/111640	S 14/26/00	W 038/49/00	22	20				11	11	11	11	
76246/111705	S 15/52/00	W 039/10/00	23	50				11	11	11	11	
76246/111730	S 17/19/00	W 039/31/00	24	50				21	11	11	11	
76246/111755	S 18/45/00	W 039/52/00	25	60				11	11	11	11	
76246/111820	S 20/12/00	W 040/14/00	26	70				11	11	11	11	
76246/111845	S 21/38/00	W 040/36/00	27	30				11	11	11	11	
76246/111910	S 23/04/00	W 040/58/00	28	70				21	11	11	11	

* FIM *

ORS: ORDENE O CATALOGO POR ORBITA BASE E DATA DE PASSAGEM

INSTITUTO DE PESQUISAS ESPACIAIS (INPE)

DIVISAO DE BANCO DE DADOS - BANCO DE IMAGENS TERRRESTRES

2/07/77 ORBITA BASE 360 DATA DE PASSAGEM 15/08/76 PAG 1

LANDSAT 1 ORBITA REAL 20691

IDENTIFICACAO	LATITUDE	LONGITUDE	PT	CN	RBV-QUALIDADE-MSS						
					1	2	3	4	5	6	7
76228/125446	N 08/40/00	W 059/18/00	06	100				31	31	21	21
76228/125511	N 07/13/00	W 059/38/00	07	100				21	21	21	21
76228/125536	N 05/46/00	W 059/58/00	08	100				21	21	21	21
76228/125601	N 04/19/00	W 060/24/00	09	50				21	21	11	11
76228/125626	N 02/53/00	W 060/42/00	10	10				31	31	21	31
76228/125651	N 01/26/00	W 061/00/00	11	70				31	21	21	21
76228/125716	N 00/00/00	W 061/18/00	12	20				31	31	21	21
76228/125741	S 01/27/00	W 061/36/00	13	10				31	31	21	21
76228/125806	S 02/54/00	W 061/54/00	14	20				31	31	21	21
76228/125831	S 04/21/00	W 062/12/00	15	60				31	21	21	11
76228/125856	S 05/47/00	W 062/38/00	16	20				31	31	21	21
76228/125921	S 07/14/00	W 062/58/00	17	10				31	31	31	11
76228/125946	S 08/41/00	W 063/18/00	18	0				31	31	21	21
76228/130011	S 10/08/00	W 063/38/00	19	10				31	21	21	11
76228/130036	S 11/35/00	W 063/58/00	20	0				31	31	21	21
76228/130101	S 13/01/00	W 064/19/00	21	0				31	21	21	11
76228/130126	S 14/28/00	W 064/39/00	22	10				31	21	21	11
76228/130151	S 15/55/00	W 065/00/00	23	100				21	21	21	21
76228/130216	S 17/22/00	W 065/21/00	24	60				21	21	11	11
76228/130241	S 18/48/00	W 065/43/00	25	0				21	21	11	11
76228/130306	S 20/15/00	W 066/04/00	26	0				21	21	11	11
76228/130331	S 21/42/00	W 066/26/00	27	0				22	22	22	12
76228/130356	S 23/08/00	W 066/49/00	28	0				22	22	21	12
76228/130421	S 24/35/00	W 067/12/00	29	0				21	21	21	11
76228/130446	S 26/02/00	W 067/35/00	30	0				21	21	11	11
76228/130511	S 27/28/00	W 067/59/00	31	10				21	21	11	11
76228/130536	S 28/55/00	W 068/24/00	32	10				21	21	21	11
76228/130601	S 30/22/00	W 068/48/00	33	0				21	21	11	21
76228/130626	S 31/48/00	W 069/12/00	34	0				21	21	21	11
76228/130651	S 33/13/00	W 069/35/00	35	70				21	21	21	11
76228/130716	S 34/39/00	W 070/00/00	36	80				21	21	21	11
76228/130741	S 36/05/00	W 070/27/00	37	90				22	22	22	12
76228/130806	S 37/32/00	W 070/55/00	38	80				21	21	11	11

* FIM *

ORDEM: ORDENE O CATALOGO POR ORBITA BASE E DATA DE PASSAGEM

INSTITUTO DE PESQUISAS ESPACIAIS (INPE)

DIVISAO DE BANCO DE DADOS - BANCO DE IMAGENS TERRESTRES

2/07/77 ORBITA BASE 360 DATA DE PASSAGEM 2/09/76 PAG 1

LANDSAT 1 ORBITA REAL 20942

IDENTIFICACAO	LATITUDE	LONGITUDE	PT	CN	RBV-QUALIDADE-MSS							
					1	2	3	4	5	6	7	
76246/125316	N 08/40/00	W 059/18/00	06	90				21	21	31	21	
76246/125341	N 07/13/00	W 059/38/00	07	90				21	21	11	21	
76246/125406	N 05/46/00	W 059/58/00	08	90				21	21	11	21	
76246/125431	N 04/20/00	W 060/24/00	09	30				11	11	21	11	
76246/125456	N 02/53/00	W 060/41/00	10	0				21	21	21	21	
76246/125521	N 01/26/00	W 060/59/00	11	0				21	21	21	21	
76246/125546	N 00/00/00	W 061/17/00	12	10				21	31	21	21	
76246/125611	S 01/26/00	W 061/35/00	13	10				21	21	31	21	
76246/125636	S 02/53/00	W 061/53/00	14	0				21	31	11	21	
76246/125701	S 04/20/00	W 062/11/00	15	10				21	21	31	21	
76246/125726	S 05/47/00	W 062/37/00	16	60				21	21	21	21	
76246/125751	S 07/13/00	W 062/57/00	17	40				21	31	21	21	
76246/125816	S 08/41/00	W 063/17/00	18	0				31	31	21	21	
76246/125841	S 10/08/00	W 063/38/00	19	70				31	21	21	21	
76246/125906	S 11/35/00	W 064/00/00	20	60				31	21	21	31	
76246/125931	S 13/02/00	W 064/21/00	21	50				21	21	21	21	
76246/125956	S 14/29/00	W 064/41/00	22	0				21	21	21	21	
76246/130021	S 15/55/00	W 065/02/00	23	50				21	21	21	21	
76246/130046	S 17/21/00	W 065/22/00	24	30				21	21	11	21	
76246/130111	S 18/46/00	W 065/42/00	25	0				11	11	11	11	
76246/130136	S 20/12/00	W 066/03/00	26	0				11	31	11	11	
76246/130201	S 21/38/00	W 066/25/00	27	0				21	21	11	11	
76246/130226	S 23/05/00	W 066/47/00	28	0				11	11	11	11	
76246/130251	S 24/32/00	W 067/09/00	29	0				11	21	11	11	
76246/130316	S 25/59/00	W 067/32/00	30	50				11	11	11	11	
76246/130341	S 27/25/00	W 067/55/00	31	20				11	21	11	11	
76246/130406	S 28/52/00	W 068/19/00	32	0				21	11	11	11	
76246/130431	S 30/18/00	W 068/42/00	33	0				11	11	11	11	
76246/130456	S 31/44/00	W 069/07/00	34	10				11	11	11	11	
76246/130521	S 33/10/00	W 069/33/00	35	20				21	11	11	11	
76246/130546	S 34/37/00	W 070/00/00	36	10				11	11	11	21	
76246/130611	S 36/02/00	W 070/27/00	37	10				11	11	11	11	
76246/130636	S 37/28/00	W 070/54/00	38	0				11	11	11	11	
76246/130656	S 38/36/00	W 071/15/00	39	10				21	21	11	11	

* FIM *

Obs: ORDENE O CATALOGO POR ORBITA BASE E DATA DE PASSAGEM

INSTITUTO DE PESQUISAS ESPACIAIS (INPE)

DIVISAO DE BANCO DE DADOS - BANCO DE IMAGENS TERRESTRES

17/10/77 ORBITA BASE 360 DATA DE PASSAGEM 28/07/76 PAG 1

LANDSAT 1 ORBITA REAL 20440

IDENTIFICACAO	LATITUDE	LONGITUDE	PT	CN	RBV-QUALIDADE-MSS						
					1	2	3	4	5	6	7
76210/125910	S 01/23/00	W 061/37/00	13	70				21	11	21	11
76210/125935	S 02/50/00	W 061/55/00	14	30				11	11	11	11
76210/130000	S 04/17/00	W 062/13/00	15	60				11	11	21	11
76210/130025	S 05/44/00	W 062/39/00	16	50				11	11	11	11
76210/130050	S 07/12/00	W 063/00/00	17	10				11	21	11	11
76210/130115	S 08/39/00	W 063/20/00	18	30				11	21	11	11
76210/130140	S 10/07/00	W 063/40/00	19	30				11	11	11	11
76210/130205	S 11/34/00	W 064/00/00	20	0				11	21	11	11
76210/130230	S 13/00/00	W 064/20/00	21	0				11	11	11	11
76210/130255	S 14/27/00	W 064/41/00	22	0				11	11	11	11
76210/130320	S 15/53/00	W 065/01/00	23	0				11	11	11	11
76210/130345	S 17/20/00	W 065/22/00	24	40				11	21	11	11
76210/130410	S 18/45/00	W 065/44/00	25	0				11	11	11	11
76210/130435	S 20/11/00	W 066/05/00	26	10				11	11	11	11
76210/130500	S 21/37/00	W 066/27/00	27	0				11	11	11	11
76210/130525	S 23/04/00	W 066/49/00	28	0				11	11	11	11
76210/130550	S 24/31/00	W 067/11/00	29	20				11	11	11	11
76210/130615	S 25/58/00	W 067/34/00	30	80				11	21	11	11
76210/130640	S 27/25/00	W 067/57/00	31	90				11	11	11	11
76210/130705	S 28/51/00	W 068/21/00	32	90				11	11	11	11
76210/130730	S 30/17/00	W 068/46/00	33	70				11	21	11	11
76210/130755	S 31/44/00	W 069/11/00	34	70				11	11	11	11
76210/130820	S 33/09/00	W 069/35/00	35	80				11	21	11	11

* F14 *

ORDS: ORDENE O CATALOGO POR ORBITA BASE E DATA DE PASSAGEM